

Rampion 2 Wind Farm

Category 2:

Plans

Land Plans Onshore

Date: August 2023

Revision A

Document Reference: 2.1.2


Pursuant to: APFP Regulation 5 (2) (n)

Ecodoc number: 004865996-01

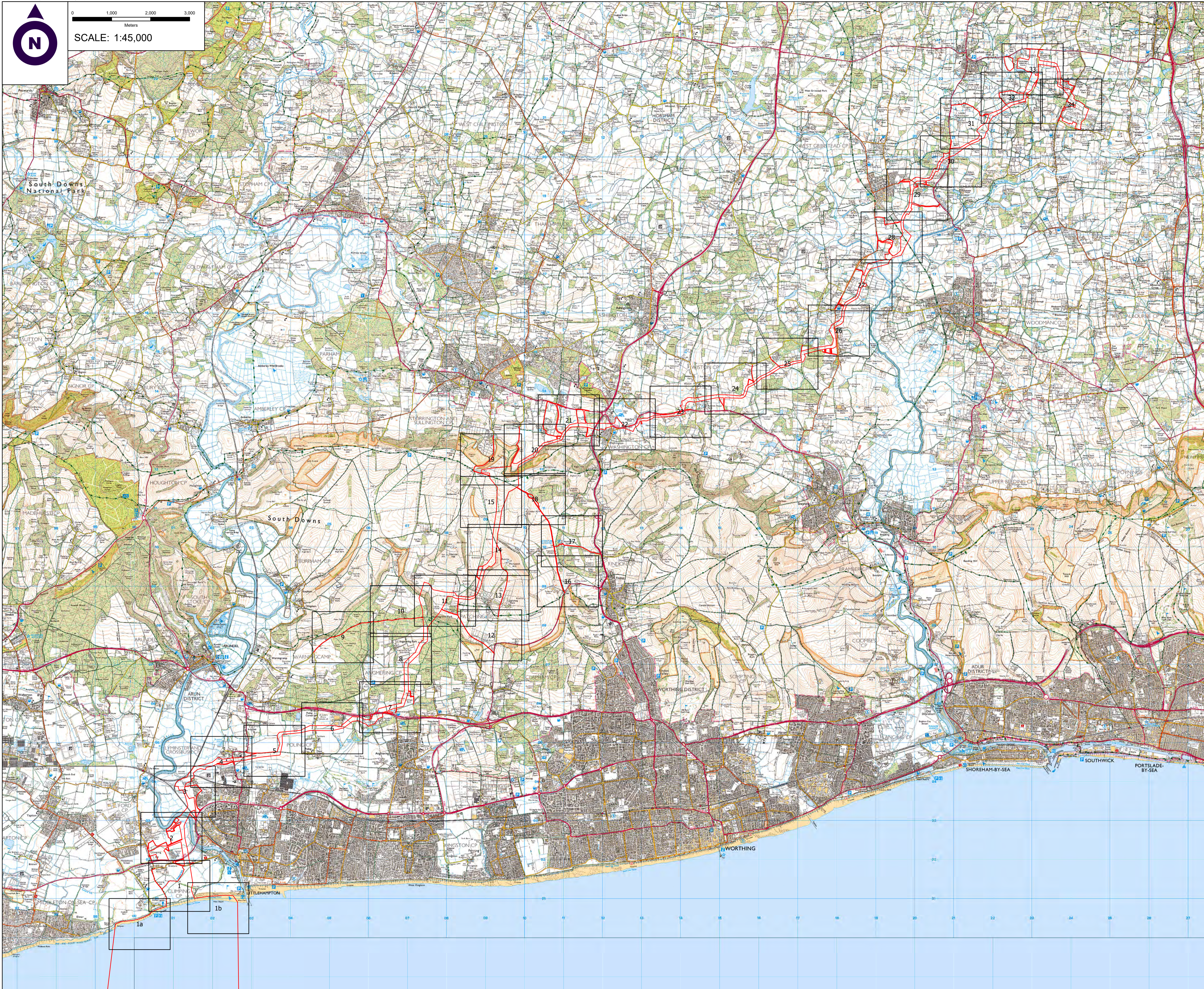


Document revisions

Revision	Date	Status/reason for issue	Author	Checked by	Approved by
A	08/08/2023	Final for DCO Application	Carter Jonas	Carter Jonas	RED



0 1,000 2,000 3,000
Meters
SCALE: 1:45,000



Applicant
RAMPION EXTENSION DEVELOPMENT LIMITED

Project Title:
RAMPION 2 OFFSHORE WIND FARM

Drawing Title:
**LAND PLANS
REGULATION 5(2)(i) OF THE INFRASTRUCTURE
PLANNING (APPLICATIONS: PRESCRIBED
FORMS AND PROCEDURE) REGULATIONS 2009
KEY PLAN**

Legend

□ Sheet Frames
▭ Limits of Land to be Acquired or Used

First Revision	RL	AP	17/07/23	01
Revision Details	By	Check	Date	Suffix

Purpose of issue
DCO APPLICATION


Development Consent Order Number:
EN010117

Application Document Number:
2.1.2

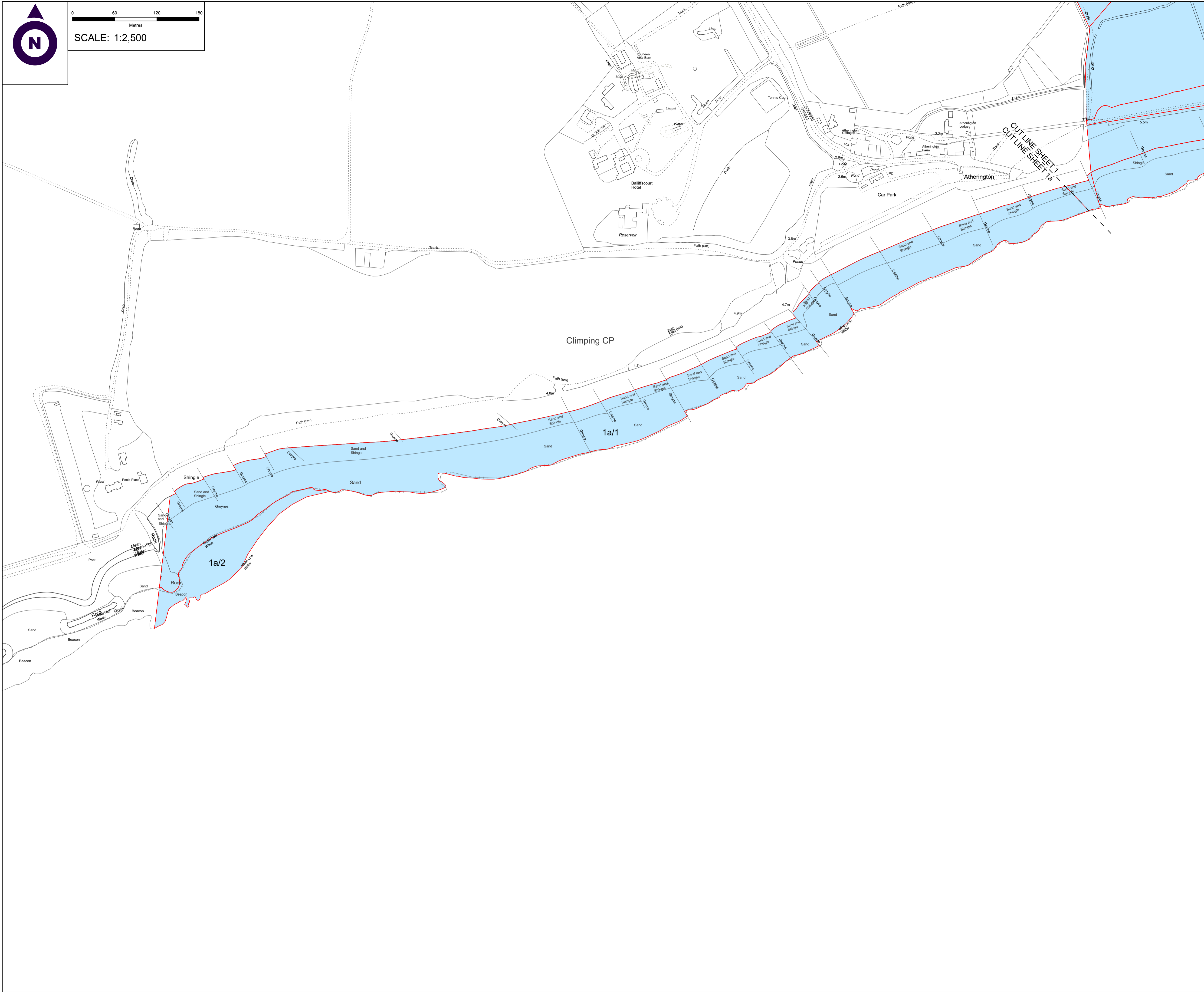
NOTES
1. ALL DIMENSIONS ARE IN METRES UNLESS STATED OTHERWISE.
3. THIS DRAWING IS TO BE READ IN CONJUNCTION WITH ALL OTHER PLANS AND DOCUMENTATION, IN PARTICULAR THE WORKS PLANS 2.1.2, THE BOOK OF REFERENCE 4.3, THE DCO 3.1, AND THE STATEMENT OF REASONS 4.1.

Designed RL	Drawn RL	Checked AP	Date 18/07/2023
Internal Project Number: J0039831-23-03		Suitability DCO SUBMISSION	
Scale @ A1 1:45,000		Zone WHOLE SITE	

THIS DOCUMENT HAS BEEN PREPARED PURSUANT TO AND SUBJECT TO THE TERMS OF CARTER JONAS' APPOINTMENT BY ITS CLIENT. CARTER JONAS ACCEPTS NO LIABILITY FOR ANY USE OF THIS DOCUMENT OTHER THAN BY ITS ORIGINAL CLIENT OR FOLLOWING CARTER JONAS' EXPRESS AGREEMENT TO SUCH USE, AND ONLY FOR THE PURPOSES FOR WHICH IT WAS PREPARED AND PROVIDED



0 60 120 180
Metres
SCALE: 1:2,500



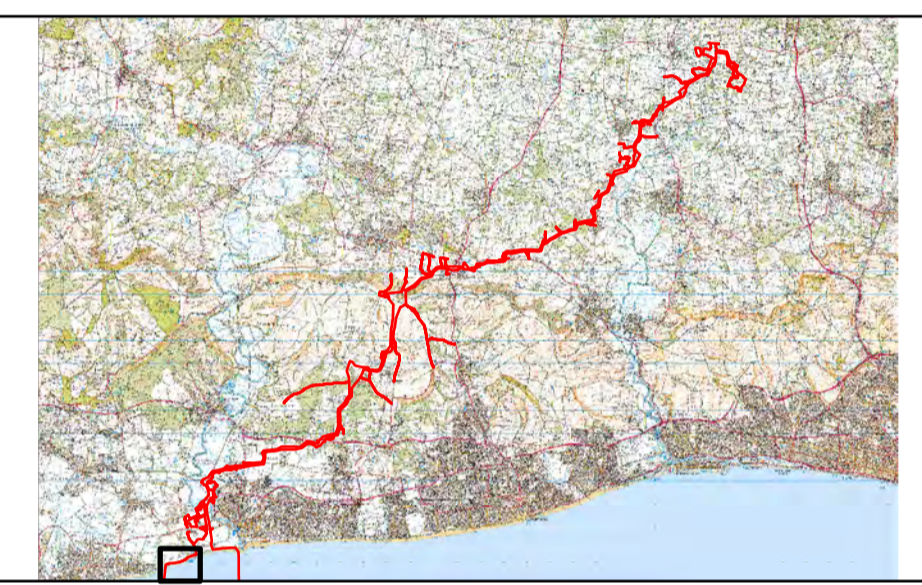
Applicant
RAMPION EXTENSION DEVELOPMENT LIMITED

Project Title:
RAMPION 2 OFFSHORE WIND FARM

Drawing Title:
**LAND PLANS
REGULATION 5(2)(i) OF THE INFRASTRUCTURE
PLANNING (APPLICATIONS: PRESCRIBED
FORMS AND PROCEDURE) REGULATIONS 2009
SHEET 1a**

- Legend**
- Limits of Land to be Acquired or Used
 - Acquisition of Rights by the Creation of New Rights or the Imposition of Restrictive Covenants
 - Land to be Used Temporarily
 - Land to be Acquired
 - Land not subject to Powers of Compulsory Acquisition or Temporary Use
 - Land Outside of Land to be Acquired or Used

The Legend is identical on all sheets of the Land Plans and therefore not all items specified in the Legend are found on each sheet



First Revision	RL	17/07/23	01
Revision Details	By Check	Date	Suffix

Purpose of issue
DCO APPLICATION


Development Consent Order Number:
EN010117

Application Document Number:
2.1.2

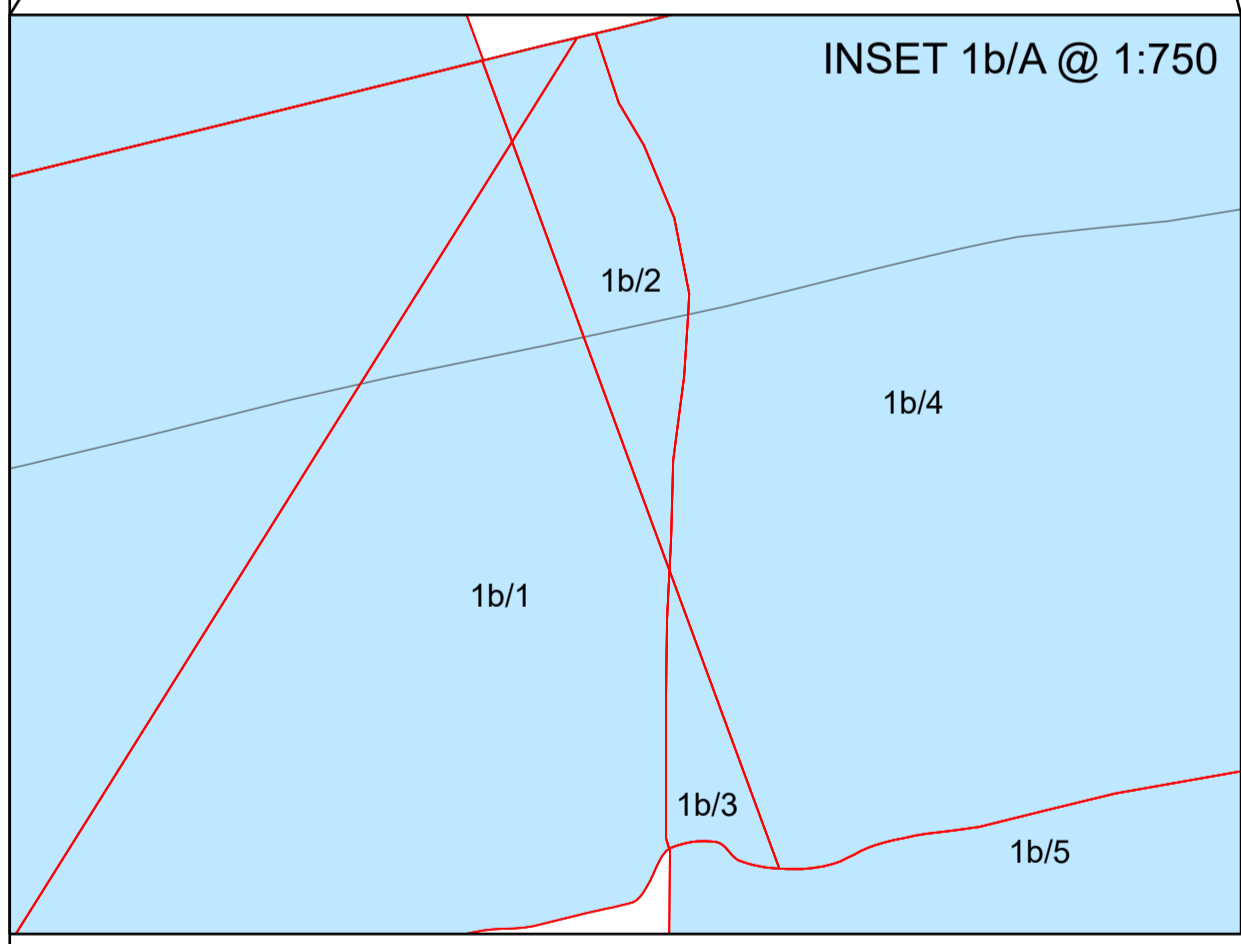
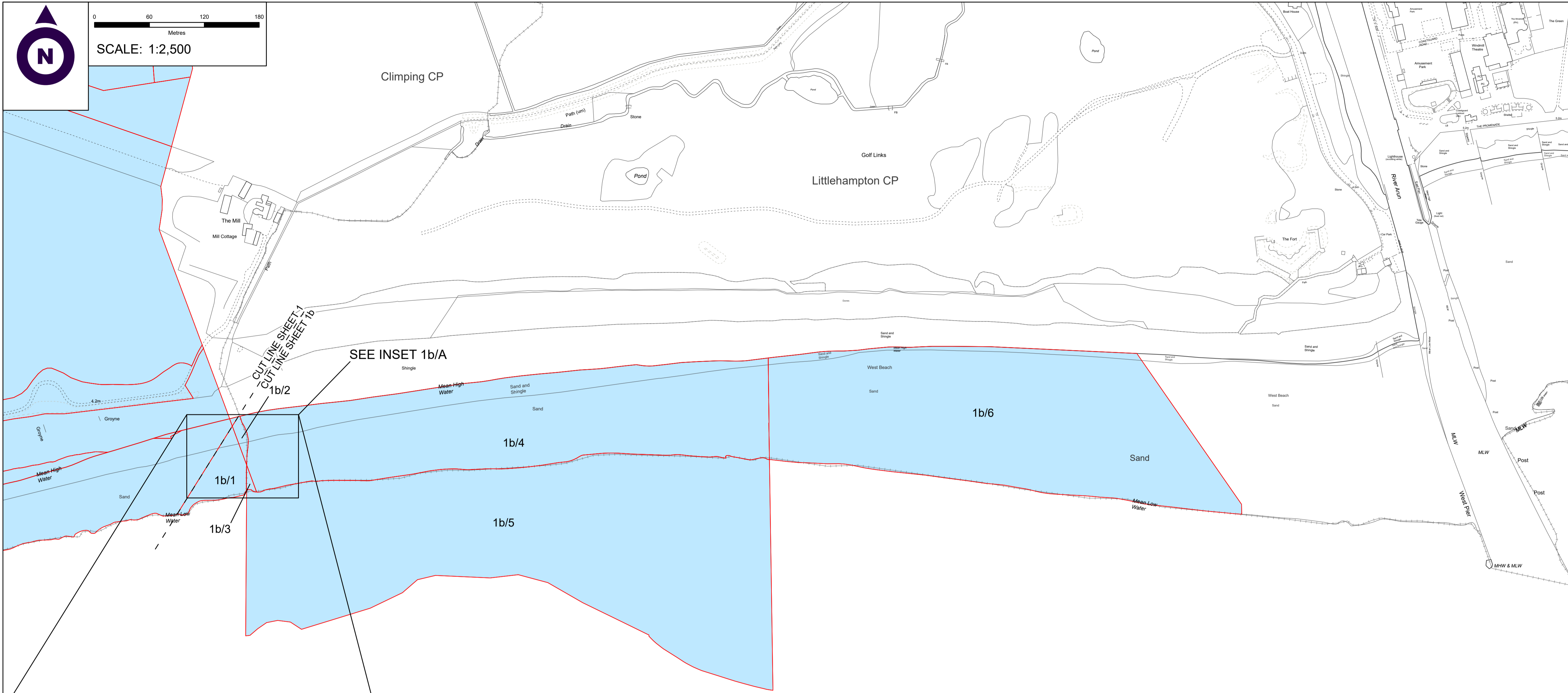
NOTES
1. ALL DIMENSIONS ARE IN METRES UNLESS STATED OTHERWISE.
2. THIS DRAWING IS TO BE READ IN CONJUNCTION WITH ALL OTHER PLANS AND DOCUMENTATION, IN PARTICULAR THE WORKS PLANS 2.1.2, THE BOOK OF REFERENCE 4.3, THE DCO 3.1, AND THE STATEMENT OF REASONS 4.1.

Designed RL	Drawn RL	Checked AP	Date 18/07/2023
Internal Project Number: J0039831-23-05		Suitability DCO SUBMISSION	
Scale @ A1 1:2,500		Zone WHOLE SITE	

THIS DOCUMENT HAS BEEN PREPARED PURSUANT TO AND SUBJECT TO THE TERMS OF CARTER JONAS' APPOINTMENT BY ITS CLIENT. CARTER JONAS ACCEPTS NO LIABILITY FOR ANY USE OF THIS DOCUMENT OTHER THAN BY ITS ORIGINAL CLIENT OR FOLLOWING CARTER JONAS' EXPRESS AGREEMENT TO SUCH USE, AND ONLY FOR THE PURPOSES FOR WHICH IT WAS PREPARED AND PROVIDED



0 60 120 180
Metres
SCALE: 1:2,500



Applicant
RAMPION EXTENSION DEVELOPMENT LIMITED

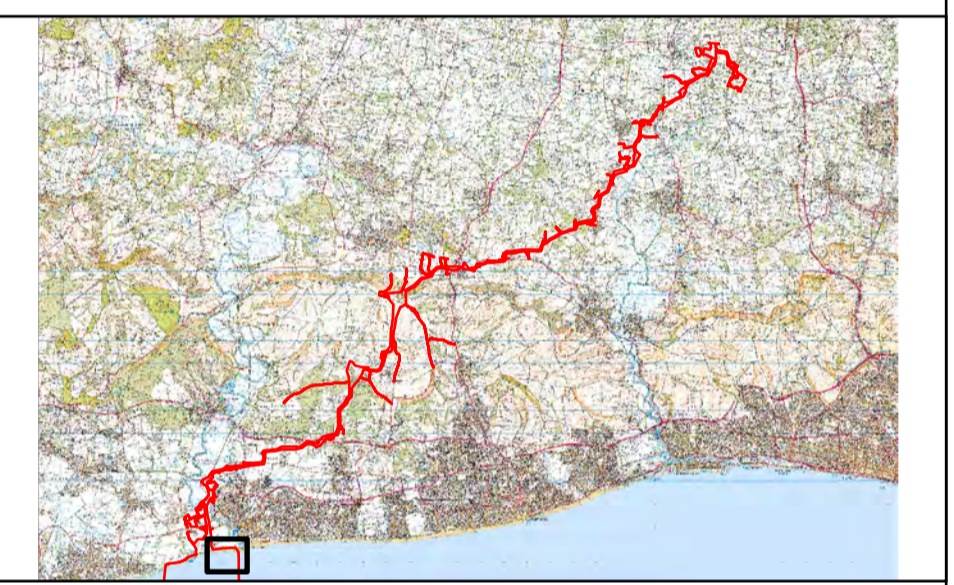
Project Title:
RAMPION 2 OFFSHORE WIND FARM

Drawing Title:
**LAND PLANS
REGULATION 5(2)(i) OF THE INFRASTRUCTURE
PLANNING (APPLICATIONS: PRESCRIBED
FORMS AND PROCEDURE) REGULATIONS 2009
SHEET 1b**

Legend

- Limits of Land to be Acquired or Used
- Acquisition of Rights by the Creation of
- New Rights or the Imposition of Restrictive Covenants
- Land to be Used Temporarily
- Land to be Acquired
- Land not subject to Powers of Compulsory Acquisition or Temporary Use
- Land Outside of Land to be Acquired or Used

The Legend is identical on all sheets of the Land Plans and therefore not all items specified in the Legend are found on each sheet



First Revision	RL	17/07/23	01
Revision Details	By	Date	Suffix
	AP		
	Check		

Purpose of issue
DCO APPLICATION

Development Consent Order Number:
EN010117

Application Document Number:
2.1.2

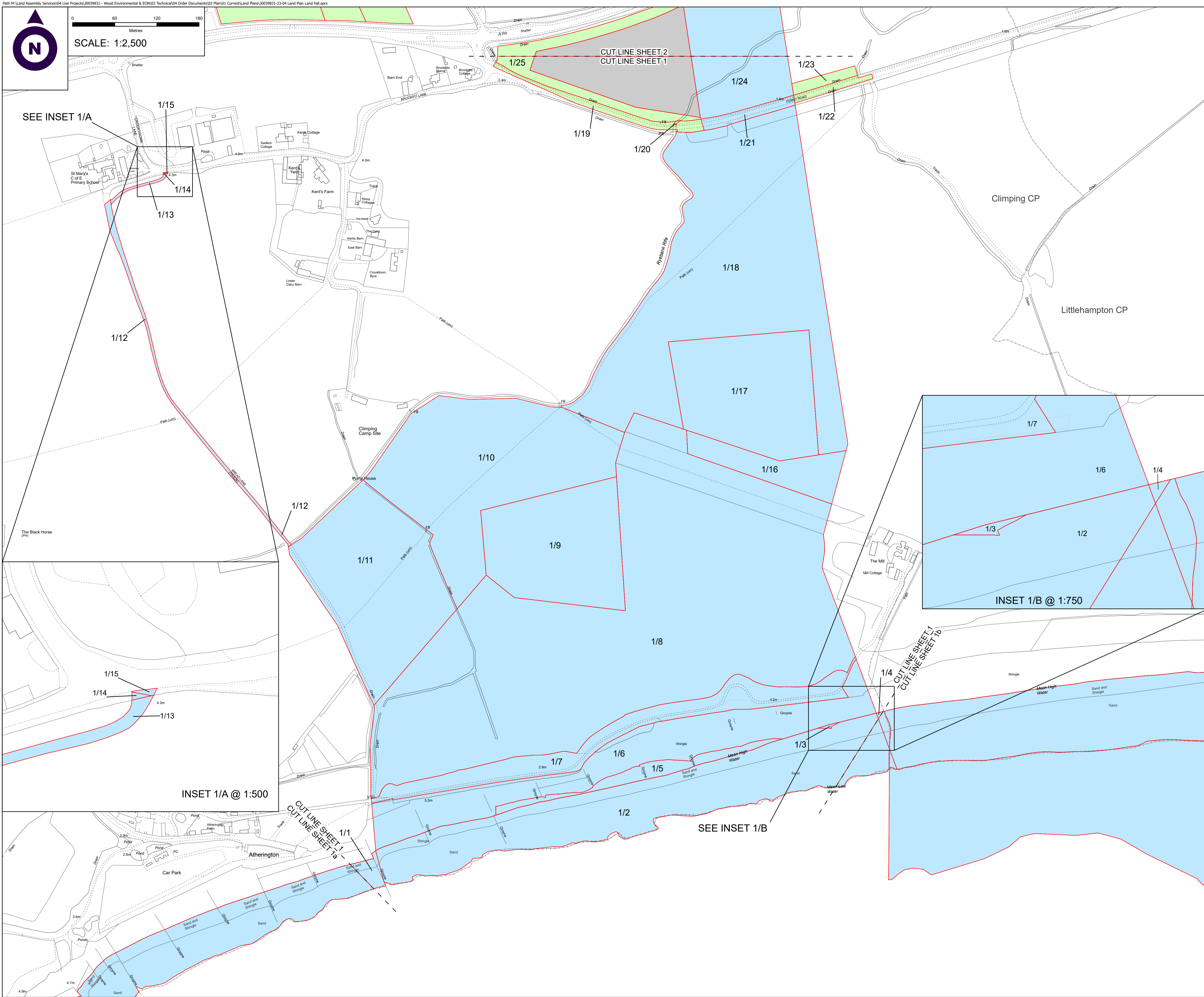
NOTES
1. ALL DIMENSIONS ARE IN METRES UNLESS STATED OTHERWISE.
2. THIS DRAWING IS TO BE READ IN CONJUNCTION WITH ALL OTHER PLANS AND DOCUMENTATION, IN PARTICULAR THE WORKS PLANS 2.1.2, THE BOOK OF REFERENCE 4.3, THE DCO 3.1, AND THE STATEMENT OF REASONS 4.1.

Designed RL	Drawn RL	Checked AP	Date 18/07/2023
Internal Project Number: J0039831-23-05		Suitability DCO SUBMISSION	
Scale @ A1 1:2,500		Zone WHOLE SITE	

THIS DOCUMENT HAS BEEN PREPARED PURSUANT TO AND SUBJECT TO THE TERMS OF CARTER JONAS' APPOINTMENT BY ITS CLIENT. CARTER JONAS ACCEPTS NO LIABILITY FOR ANY USE OF THIS DOCUMENT OTHER THAN BY ITS ORIGINAL CLIENT OR FOLLOWING CARTER JONAS' EXPRESS AGREEMENT TO SUCH USE, AND ONLY FOR THE PURPOSES FOR WHICH IT WAS PREPARED AND PROVIDED



0 60 120 180
Metres
SCALE: 1:2,500



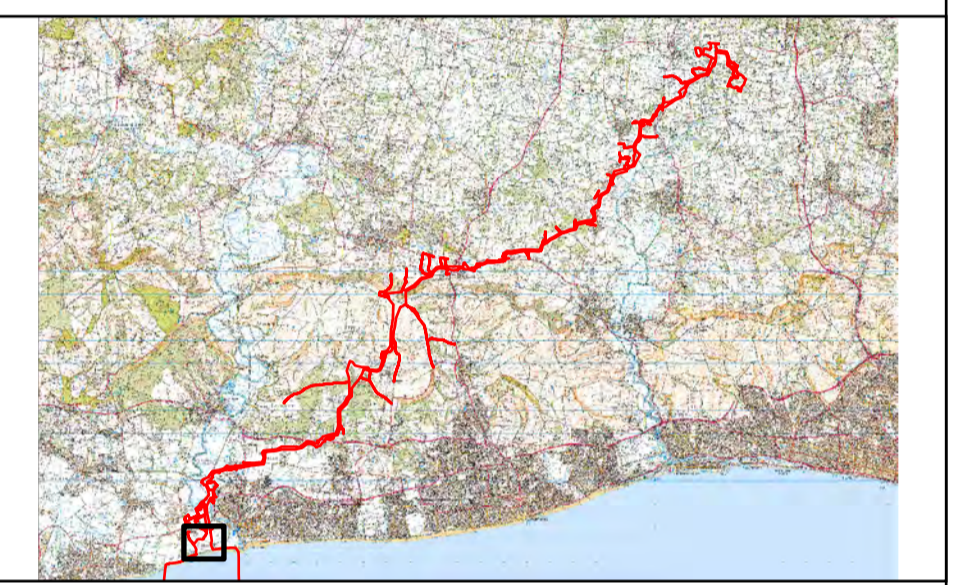
Applicant
RAMPION EXTENSION DEVELOPMENT LIMITED

Project Title:
RAMPION 2 OFFSHORE WIND FARM

Drawing Title:
**LAND PLANS
REGULATION 5(2)(i) OF THE INFRASTRUCTURE
PLANNING (APPLICATIONS: PRESCRIBED
FORMS AND PROCEDURE) REGULATIONS 2009
SHEET 1**

- Legend**
- Limits of Land to be Acquired or Used
 - Acquisition of Rights by the Creation of New Rights or the Imposition of Restrictive Covenants
 - Land to be Used Temporarily
 - Land to be Acquired
 - Land not subject to Powers of Compulsory Acquisition or Temporary Use
 - Land Outside of Land to be Acquired or Used

The Legend is identical on all sheets of the Land Plans and therefore not all items specified in the Legend are found on each sheet



First Revision	RL	AP	17/07/23	01
Revision Details	By	Check	Date	Suffix

Purpose of issue
DCO APPLICATION

Development Consent Order Number:
EN010117

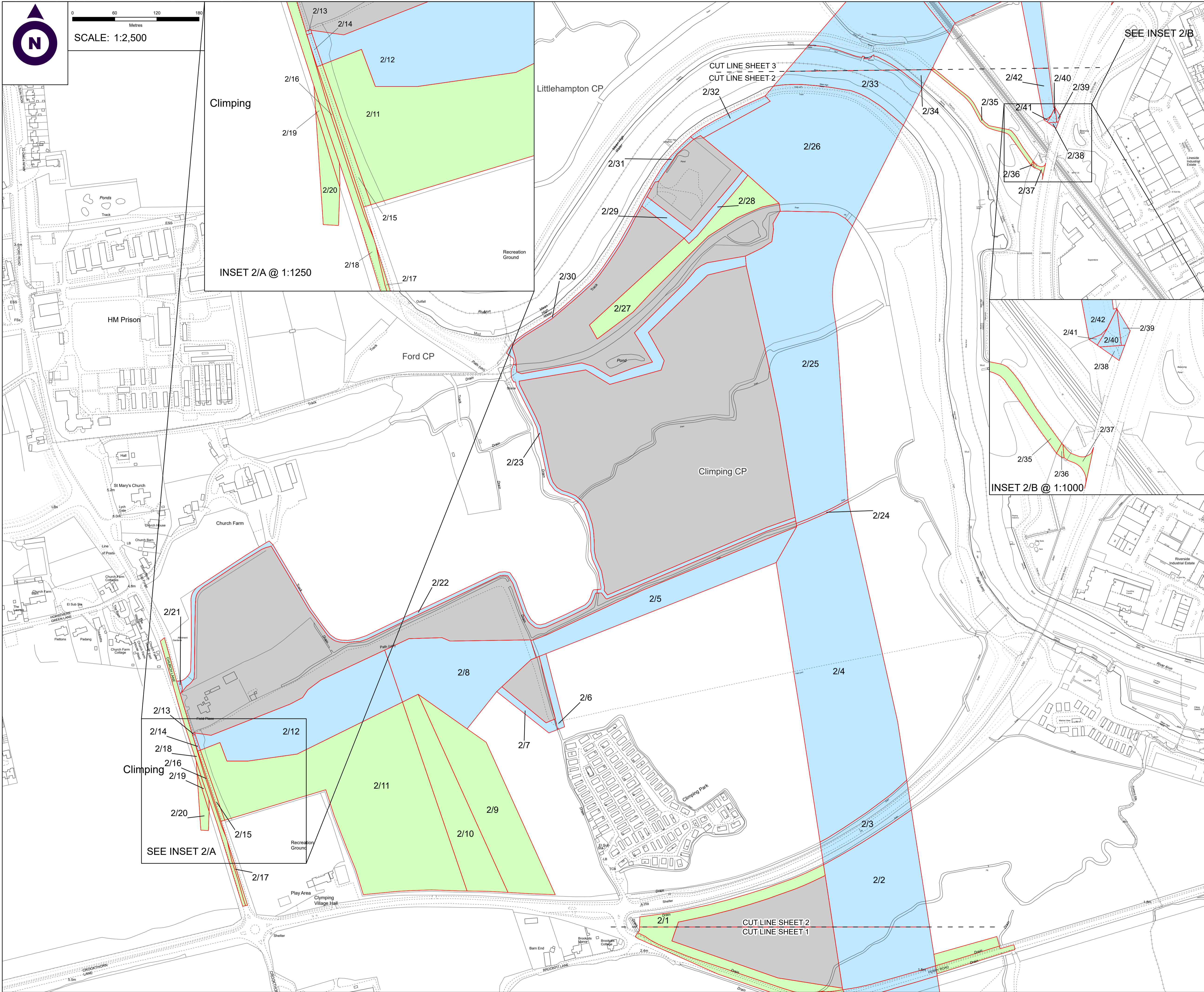
Application Document Number:
2.1.2

NOTES
1. ALL DIMENSIONS ARE IN METRES UNLESS STATED OTHERWISE.
2. THIS DRAWING IS TO BE READ IN CONJUNCTION WITH ALL OTHER PLANS AND DOCUMENTATION, IN PARTICULAR THE WORKS PLANS 2.1.2, THE BOOK OF REFERENCE 4.3, THE DCO 3.1, AND THE STATEMENT OF REASONS 4.1.

Designed RL	Drawn RL	Checked AP	Date 18/07/2023
Internal Project Number: J0039831-23-05		Suitability DCO SUBMISSION	
Scale @ A1 1:2,500		Zone WHOLE SITE	

THIS DOCUMENT HAS BEEN PREPARED PURSUANT TO AND SUBJECT TO THE TERMS OF CARTER JONAS' APPOINTMENT BY ITS CLIENT. CARTER JONAS ACCEPTS NO LIABILITY FOR ANY USE OF THIS DOCUMENT OTHER THAN BY ITS ORIGINAL CLIENT OR FOLLOWING CARTER JONAS' EXPRESS AGREEMENT TO SUCH USE, AND ONLY FOR THE PURPOSES FOR WHICH IT WAS PREPARED AND PROVIDED

SCALE: 1:2,500



INSET 2/A @ 1:1250

INSET 2/B @ 1:1000

Applicant
RAMPTION EXTENSION DEVELOPMENT LIMITED

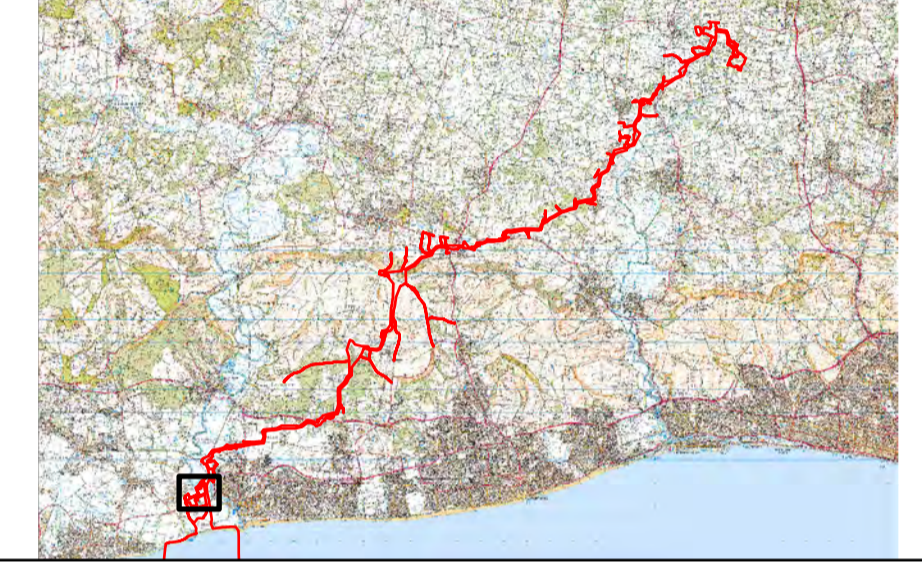
Project Title:
RAMPTION 2 OFFSHORE WIND FARM

Drawing Title:
**LAND PLANS
REGULATION 5(2)(i) OF THE INFRASTRUCTURE
PLANNING (APPLICATIONS: PRESCRIBED
FORMS AND PROCEDURE) REGULATIONS 2009
SHEET 2**

Legend

- Limits of Land to be Acquired or Used
- Acquisition of Rights by the Creation of New Rights or the Imposition of Restrictive Covenants
- Land to be Used Temporarily
- Land to be Acquired
- Land not subject to Powers of Compulsory Acquisition or Temporary Use
- Land Outside of Land to be Acquired or Used

The Legend is identical on all sheets of the Land Plans and therefore not all items specified in the Legend are found on each sheet



First Revision	RL	AP	17/07/23	01
Revision Details	By	Check	Date	Suffix

Purpose of issue
DCO APPLICATION

Development Consent Order Number:
EN010117

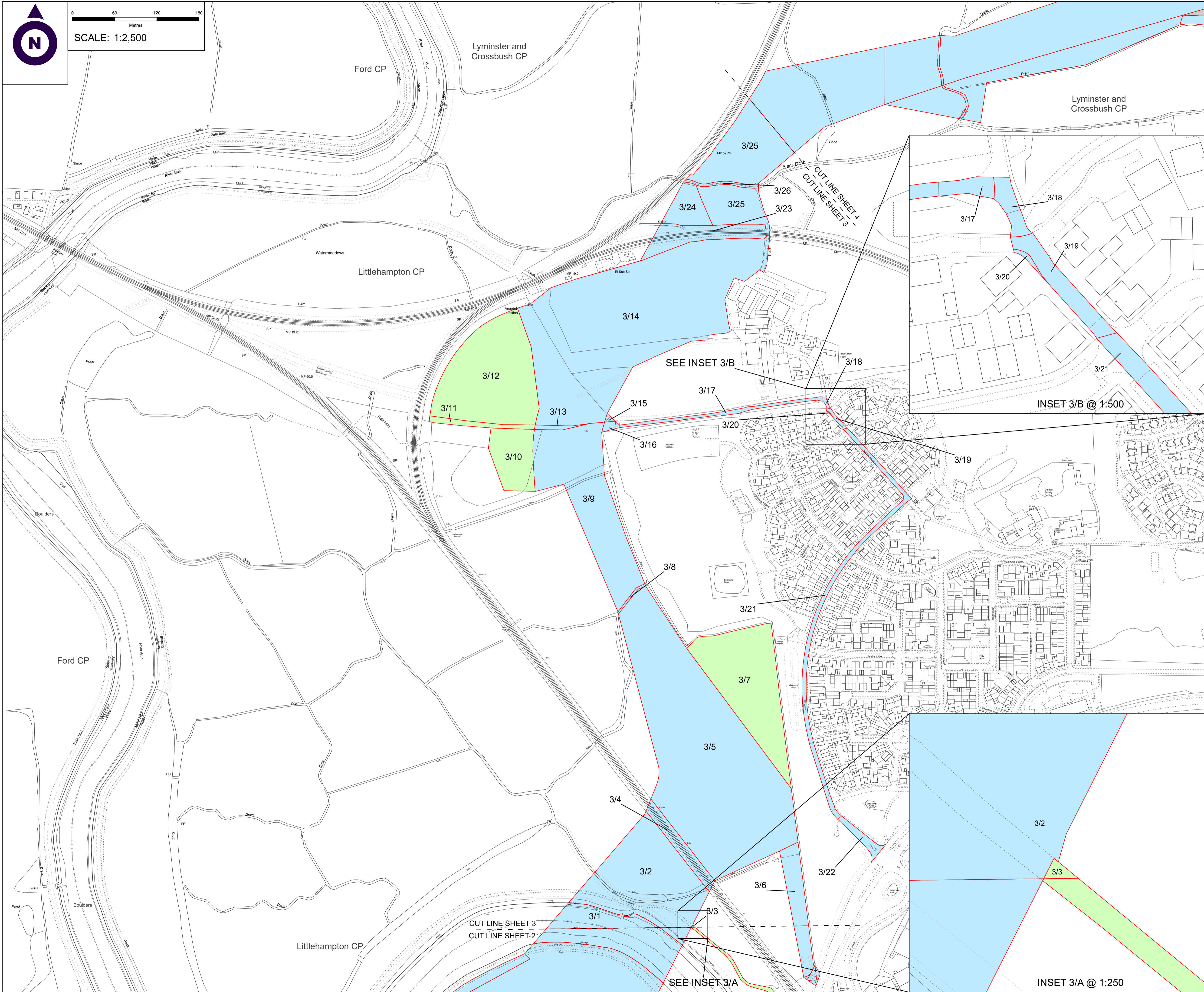
Application Document Number:
2.1.2

NOTES
1. ALL DIMENSIONS ARE IN METRES UNLESS STATED OTHERWISE.
2. THIS DRAWING IS TO BE READ IN CONJUNCTION WITH ALL OTHER PLANS AND DOCUMENTATION, IN PARTICULAR THE WORKS PLANS 2.1.2, THE BOOK OF REFERENCE 4.3, THE DCO 3.1, AND THE STATEMENT OF REASONS 4.1.

Designed RL	Drawn RL	Checked AP	Date 18/07/2023
Internal Project Number: J0039831-23-05		Suitability DCO SUBMISSION	
Scale @ A1 1:2,500		Zone WHOLE SITE	

THIS DOCUMENT HAS BEEN PREPARED PURSUANT TO AND SUBJECT TO THE TERMS OF CARTER JONAS' APPOINTMENT BY ITS CLIENT. CARTER JONAS ACCEPTS NO LIABILITY FOR ANY USE OF THIS DOCUMENT OTHER THAN BY ITS ORIGINAL CLIENT OR FOLLOWING CARTER JONAS' EXPRESS AGREEMENT TO SUCH USE, AND ONLY FOR THE PURPOSES FOR WHICH IT WAS PREPARED AND PROVIDED

SCALE: 1:2,500



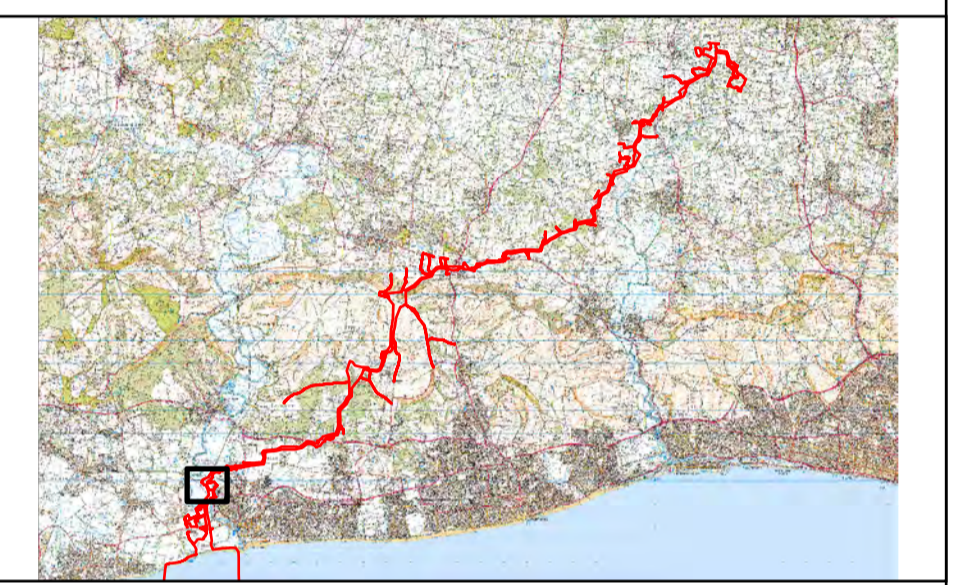
Applicant
RAMPION EXTENSION DEVELOPMENT LIMITED

Project Title:
RAMPION 2 OFFSHORE WIND FARM

Drawing Title:
**LAND PLANS
REGULATION 5(2)(i) OF THE INFRASTRUCTURE
PLANNING (APPLICATIONS: PRESCRIBED
FORMS AND PROCEDURE) REGULATIONS 2009
SHEET 3**

- Legend**
- Limits of Land to be Acquired or Used
 - Acquisition of Rights by the Creation of New Rights or the Imposition of Restrictive Covenants
 - Land to be Used Temporarily
 - Land to be Acquired
 - Land not subject to Powers of Compulsory Acquisition or Temporary Use
 - Land Outside of Land to be Acquired or Used

The Legend is identical on all sheets of the Land Plans and therefore not all items specified in the Legend are found on each sheet



First Revision	RL	17/07/23	01
Revision Details	By	Date	Suffix
	Check		

Purpose of issue
DCO APPLICATION

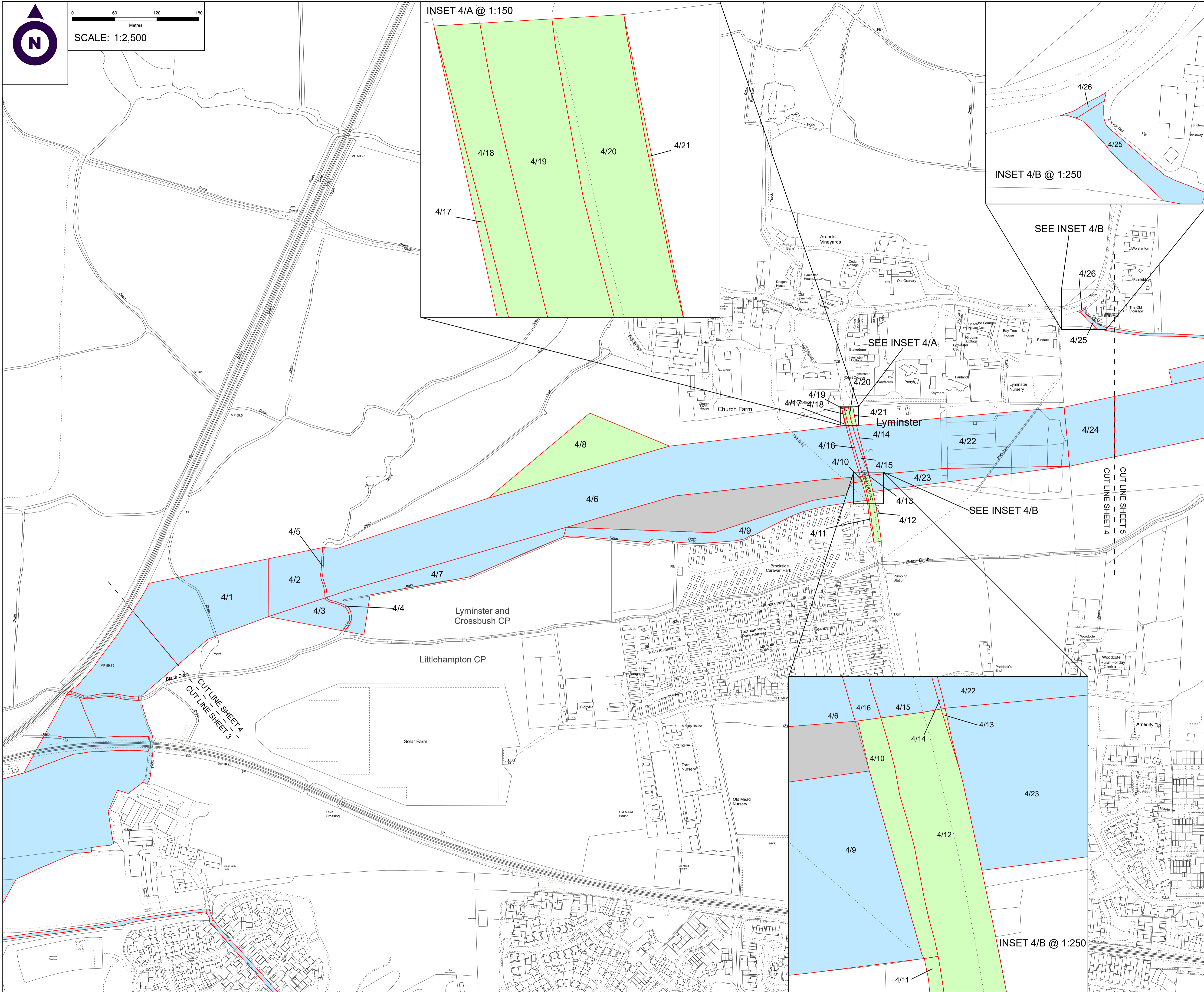
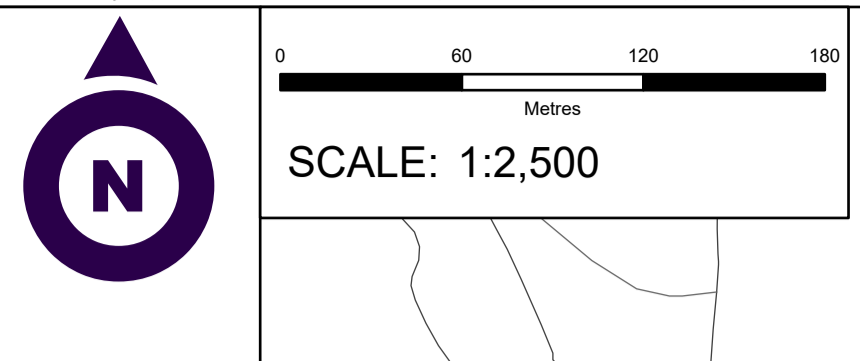
Development Consent Order Number:
EN010117

Application Document Number:
2.1.2

NOTES
1. ALL DIMENSIONS ARE IN METRES UNLESS STATED OTHERWISE.
2. THIS DRAWING IS TO BE READ IN CONJUNCTION WITH ALL OTHER PLANS AND DOCUMENTATION. IN PARTICULAR THE WORKS PLANS 2.1.2, THE BOOK OF REFERENCE 4.3, THE DCO 3.1, AND THE STATEMENT OF REASONS 4.1.

Designed RL	Drawn RL	Checked AP	Date 18/07/2023
Internal Project Number: J0039831-23-05		Suitability DCO SUBMISSION	
Scale @ A1 1:2,500		Zone WHOLE SITE	

THIS DOCUMENT HAS BEEN PREPARED PURSUANT TO AND SUBJECT TO THE TERMS OF CARTER JONAS' APPOINTMENT BY ITS CLIENT. CARTER JONAS ACCEPTS NO LIABILITY FOR ANY USE OF THIS DOCUMENT OTHER THAN BY ITS ORIGINAL CLIENT OR FOLLOWING CARTER JONAS' EXPRESS AGREEMENT TO SUCH USE, AND ONLY FOR THE PURPOSES FOR WHICH IT WAS PREPARED AND PROVIDED



Applicant
RAMPION EXTENSION DEVELOPMENT LIMITED

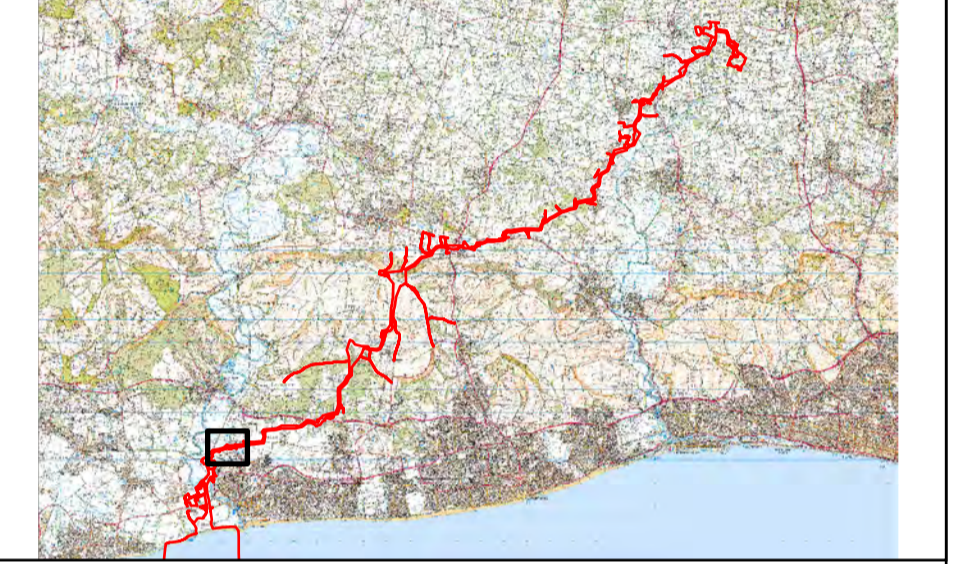
Project Title:
RAMPION 2 OFFSHORE WIND FARM

Drawing Title:
**LAND PLANS
 REGULATION 5(2)(i) OF THE INFRASTRUCTURE
 PLANNING (APPLICATIONS: PRESCRIBED
 FORMS AND PROCEDURE) REGULATIONS 2009
 SHEET 4**

Legend

- Limits of Land to be Acquired or Used
- Acquisition of Rights by the Creation of New Rights or the Imposition of Restrictive Covenants
- Land to be Used Temporarily
- Land to be Acquired
- Land not subject to Powers of Compulsory Acquisition or Temporary Use
- Land Outside of Land to be Acquired or Used

The Legend is identical on all sheets of the Land Plans and therefore not all items specified in the Legend are found on each sheet



First Revision	RL	17/07/23	01
Revision Details	By	Date	Suffix
	Check		

Purpose of issue
DCO APPLICATION

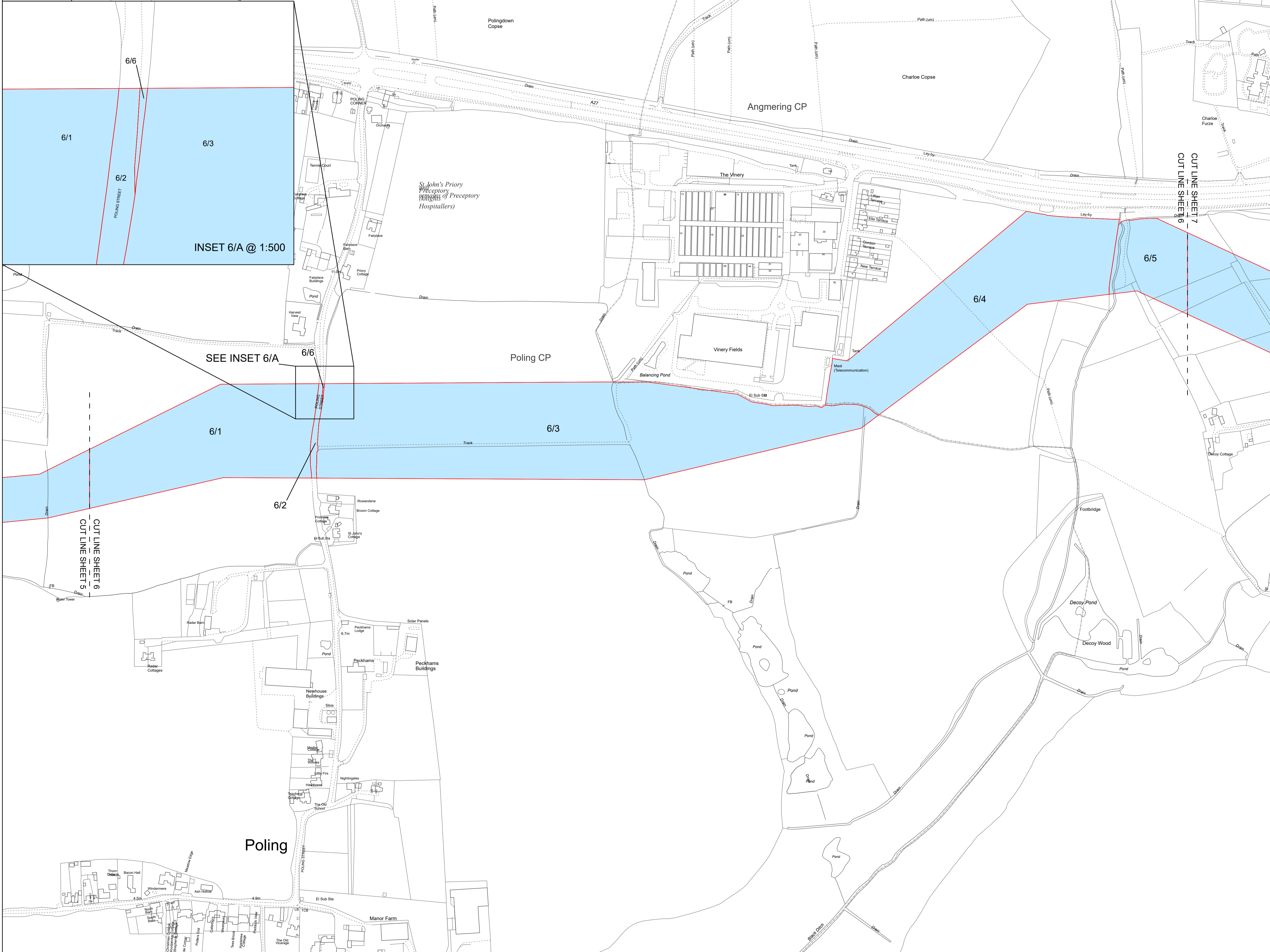
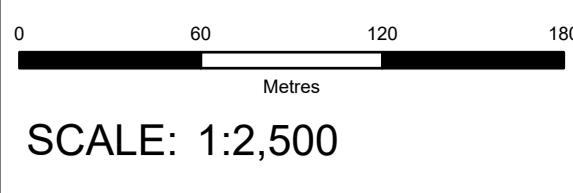
Development Consent Order Number:
EN010117

Application Document Number:
2.1.2

NOTES
 1. ALL DIMENSIONS ARE IN METRES UNLESS STATED OTHERWISE.
 2. THIS DRAWING IS TO BE READ IN CONJUNCTION WITH ALL OTHER PLANS AND DOCUMENTATION, IN PARTICULAR THE WORKS PLANS 2.2.2, THE BOOK OF REFERENCE 4.3, THE DCO 3.1, AND THE STATEMENT OF REASONS 4.1.

Designed RL	Drawn RL	Checked AP	Date 25/07/2023
Internal Project Number: J0039831-23-05		Suitability DCO SUBMISSION	
Scale @ A1 1:2,500		Zone WHOLE SITE	

THIS DOCUMENT HAS BEEN PREPARED PURSUANT TO AND SUBJECT TO THE TERMS OF CARTER JONAS' APPOINTMENT BY ITS CLIENT. CARTER JONAS ACCEPTS NO LIABILITY FOR ANY USE OF THIS DOCUMENT OTHER THAN BY ITS ORIGINAL CLIENT OR FOLLOWING CARTER JONAS' EXPRESS AGREEMENT TO SUCH USE, AND ONLY FOR THE PURPOSES FOR WHICH IT WAS PREPARED AND PROVIDED



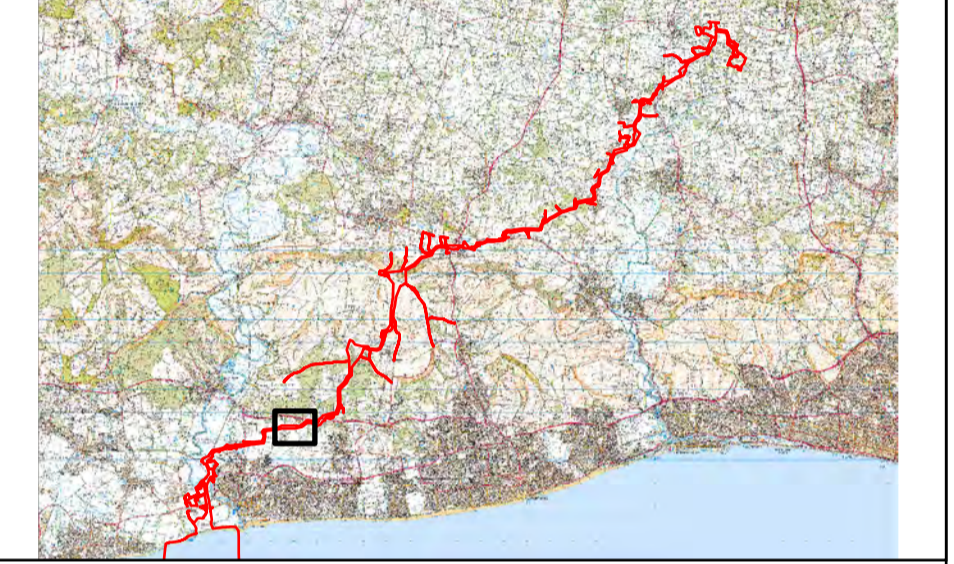
Applicant
RAMPION EXTENSION DEVELOPMENT LIMITED

Project Title:
RAMPION 2 OFFSHORE WIND FARM

Drawing Title:
**LAND PLANS
REGULATION 5(2)(i) OF THE INFRASTRUCTURE
PLANNING (APPLICATIONS: PRESCRIBED
FORMS AND PROCEDURE) REGULATIONS 2009
SHEET 6**

- Legend**
- Limits of Land to be Acquired or Used
 - Acquisition of Rights by the Creation of New Rights or the Imposition of Restrictive Covenants
 - Land to be Used Temporarily
 - Land to be Acquired
 - Land not subject to Powers of Compulsory Acquisition or Temporary Use
 - Land Outside of Land to be Acquired or Used

The Legend is identical on all sheets of the Land Plans and therefore not all items specified in the Legend are found on each sheet



First Revision	RL	17/07/23	01
Revision Details	By	Date	Suffix
	AP		
	Check		

Purpose of issue
DCO APPLICATION


Development Consent Order Number:
EN010117

Application Document Number:
2.1.2

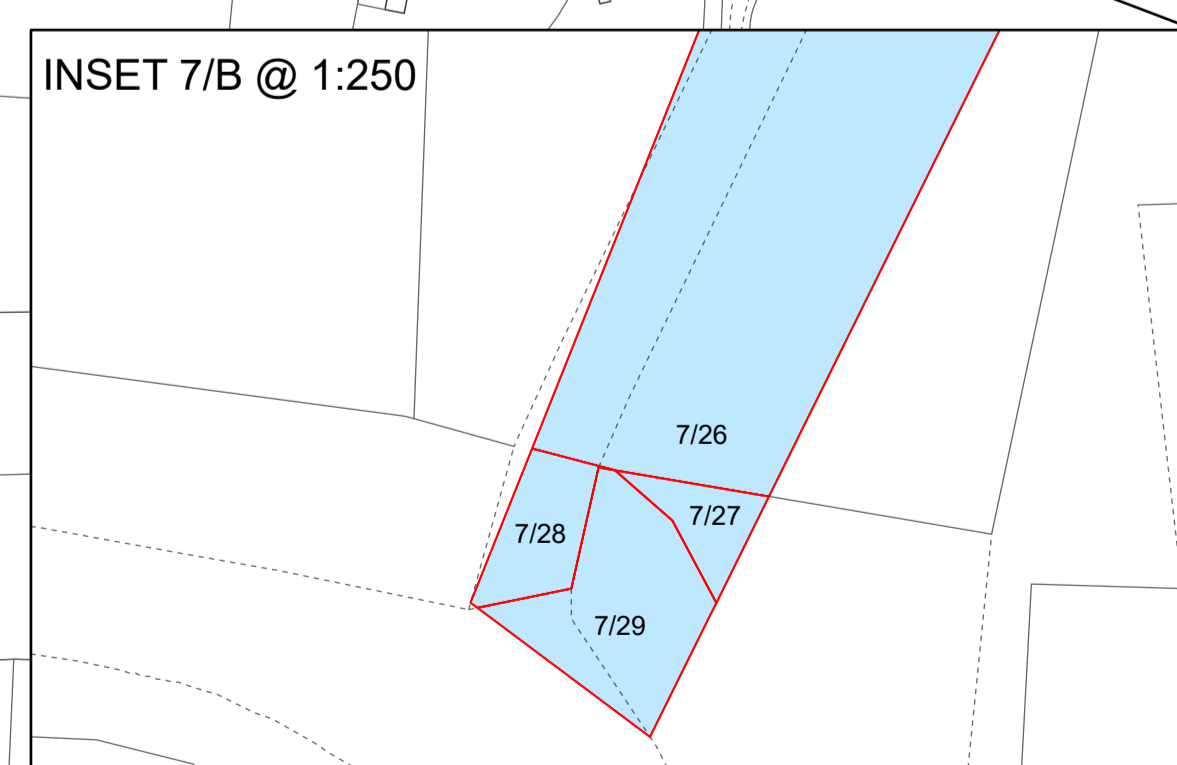
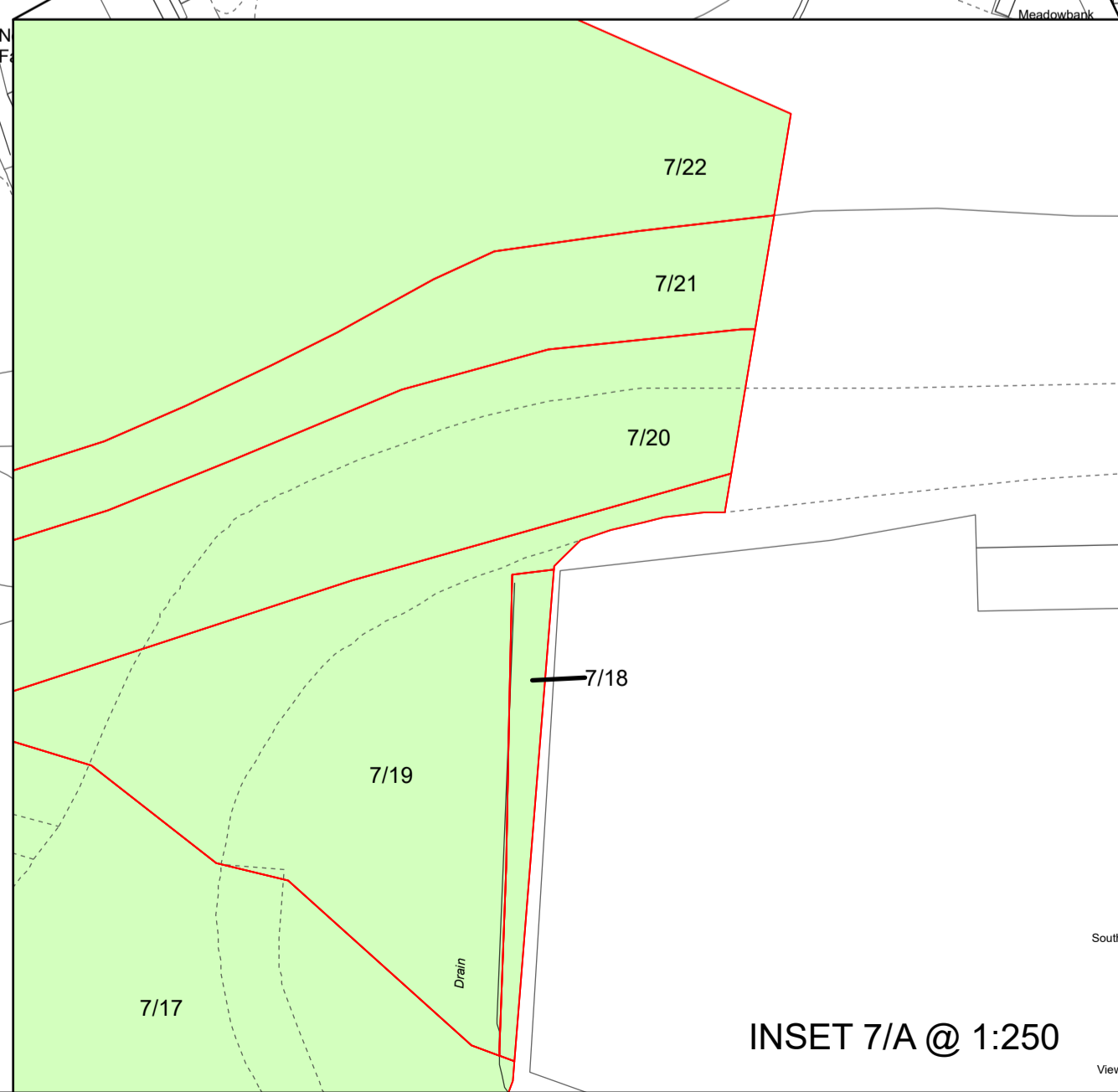
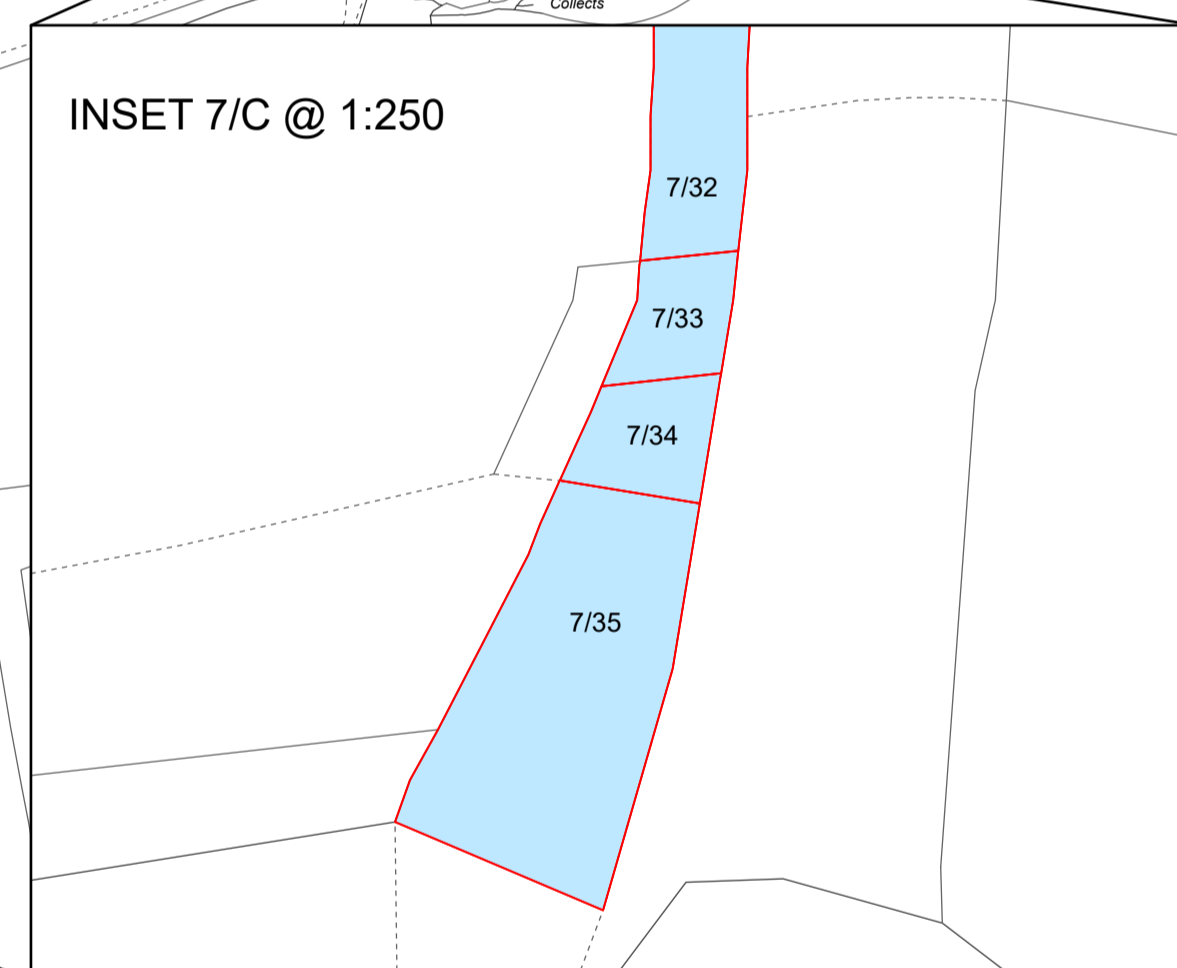
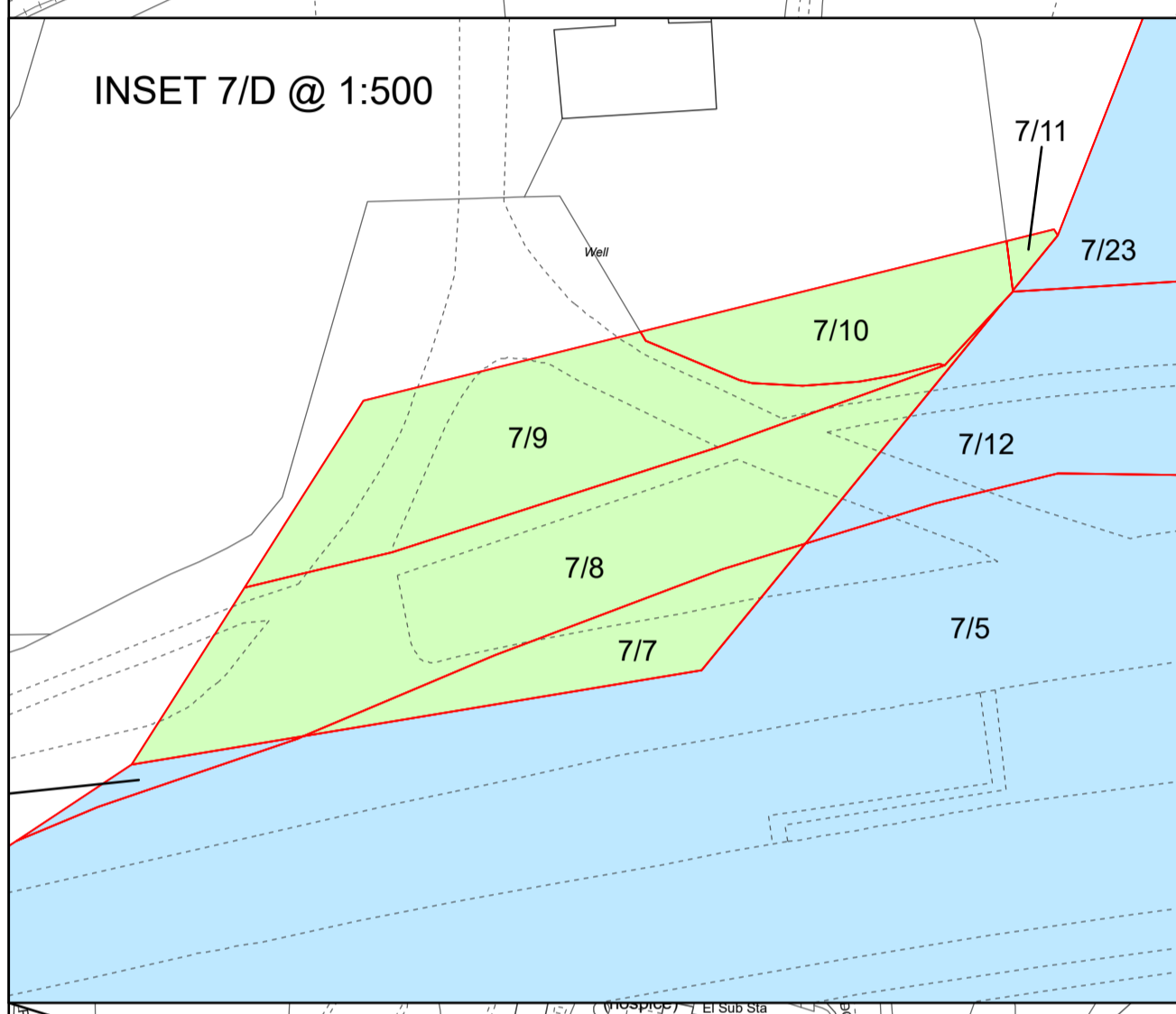
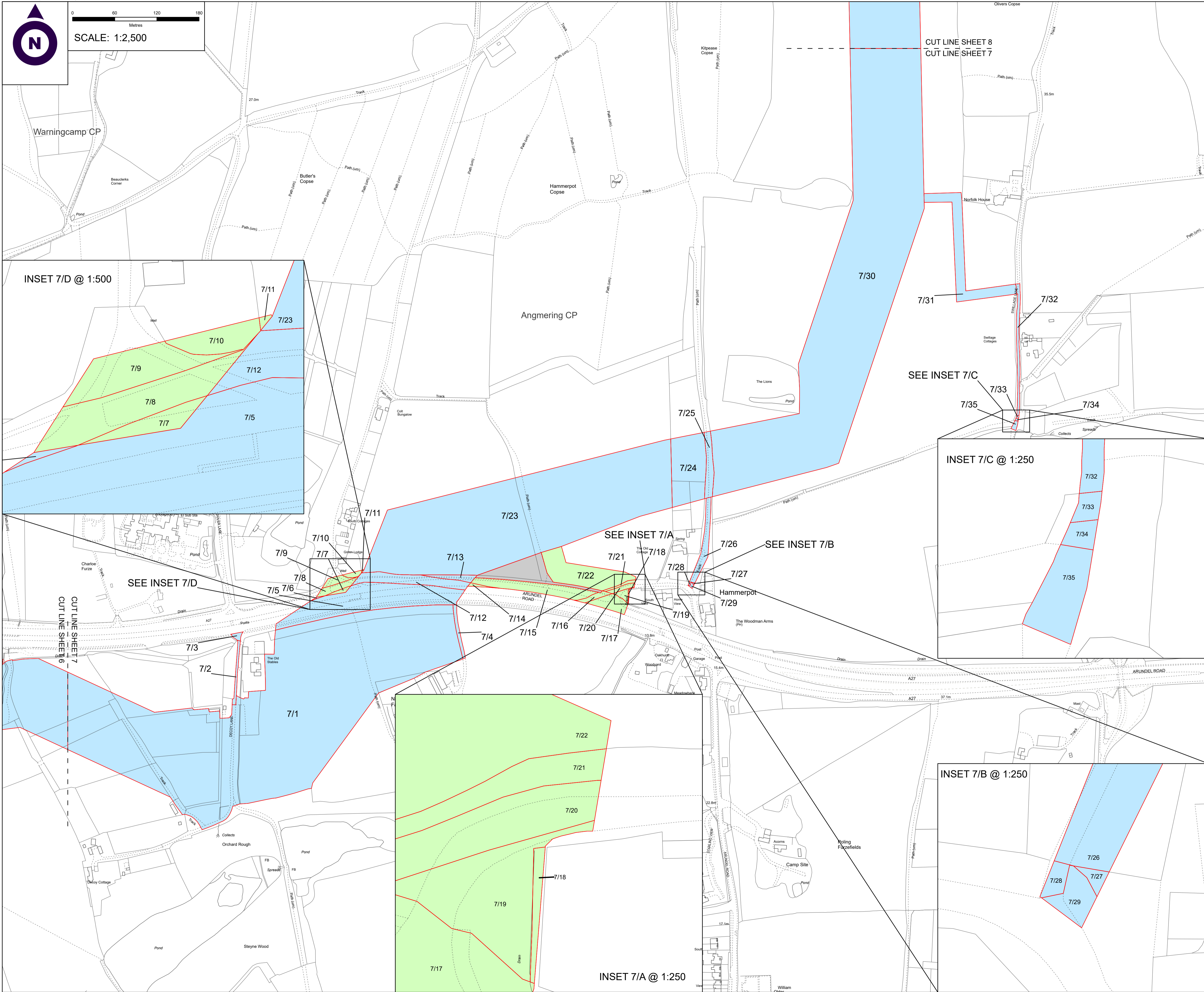
NOTES
1. ALL DIMENSIONS ARE IN METRES UNLESS STATED OTHERWISE.
2. THIS DRAWING IS TO BE READ IN CONJUNCTION WITH ALL OTHER PLANS AND DOCUMENTATION. IN PARTICULAR THE WORKS PLANS 2.1.2, THE BOOK OF REFERENCE 4.3, THE DCO 3.1, AND THE STATEMENT OF REASONS 4.1.

Designed RL	Drawn RL	Checked AP	Date 18/07/2023
Internal Project Number: J0039831-23-05		Suitability DCO SUBMISSION	
Scale @ A1 1:2,500		Zone WHOLE SITE	

THIS DOCUMENT HAS BEEN PREPARED PURSUANT TO AND SUBJECT TO THE TERMS OF CARTER JONAS' APPOINTMENT BY ITS CLIENT. CARTER JONAS ACCEPTS NO LIABILITY FOR ANY USE OF THIS DOCUMENT OTHER THAN BY ITS ORIGINAL CLIENT OR FOLLOWING CARTER JONAS' EXPRESS AGREEMENT TO SUCH USE, AND ONLY FOR THE PURPOSES FOR WHICH IT WAS PREPARED AND PROVIDED



0 60 120 180
Metres
SCALE: 1:2,500



Applicant
RAMPION EXTENSION DEVELOPMENT LIMITED

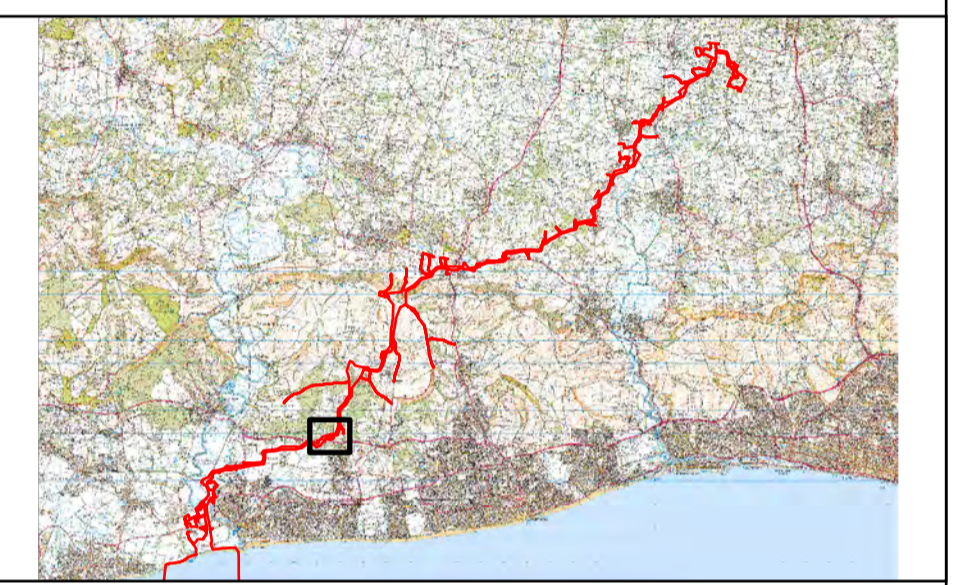
Project Title:
RAMPION 2 OFFSHORE WIND FARM

Drawing Title:
**LAND PLANS
REGULATION 5(2)(i) OF THE INFRASTRUCTURE
PLANNING (APPLICATIONS: PRESCRIBED
FORMS AND PROCEDURE) REGULATIONS 2009
SHEET 7**

Legend

- Limits of Land to be Acquired or Used
- Acquisition of Rights by the Creation of New Rights or the Imposition of Restrictive Covenants
- Land to be Used Temporarily
- Land to be Acquired
- Land not subject to Powers of Compulsory Acquisition or Temporary Use
- Land Outside of Land to be Acquired or Used

The Legend is identical on all sheets of the Land Plans and therefore not all items specified in the Legend are found on each sheet



First Revision	RL	AP	17/07/23	01
Revision Details	By	Check	Date	Suffix

Purpose of issue
DCO APPLICATION


Development Consent Order Number:
EN010117

Application Document Number:
2.1.2

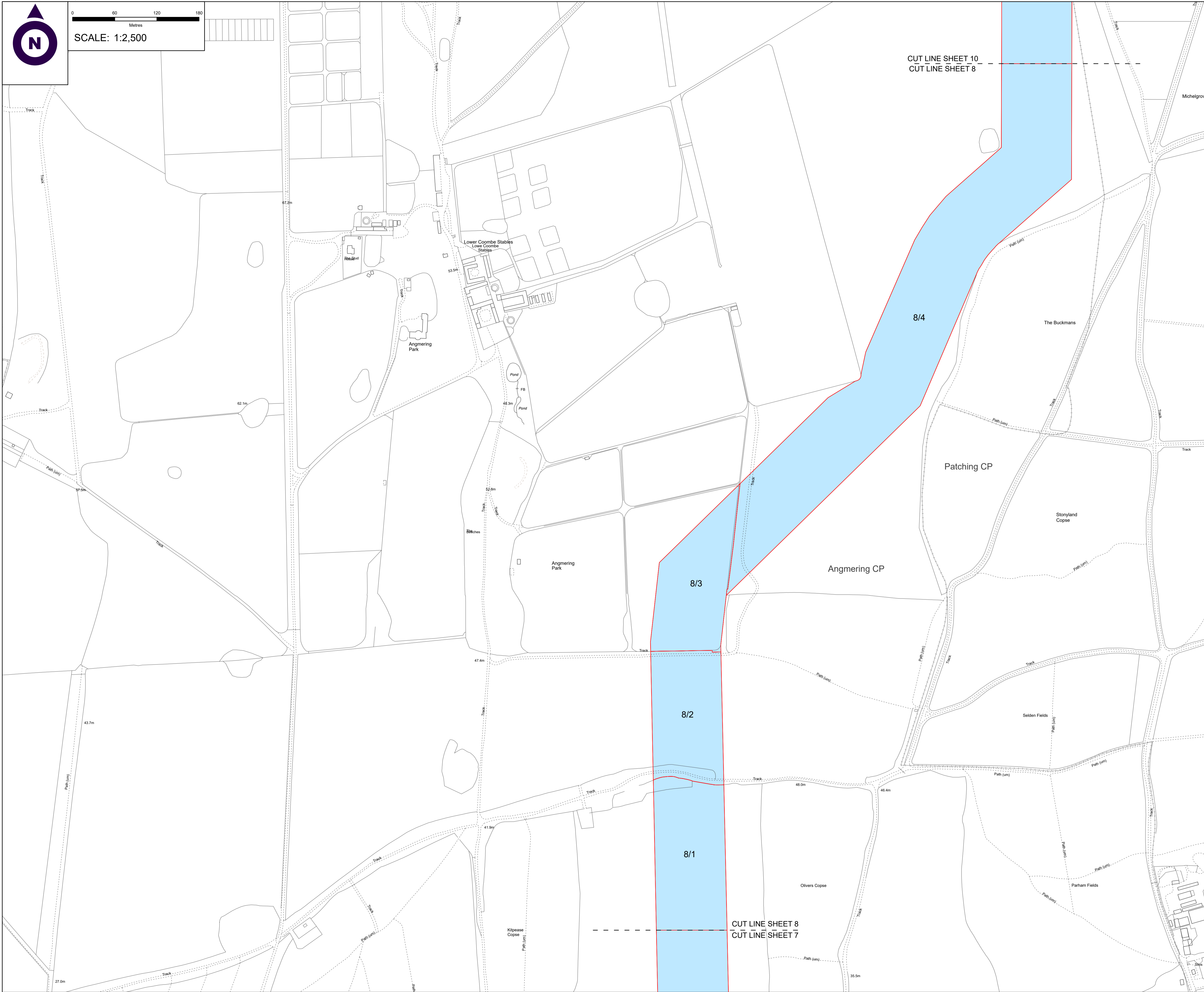
NOTES
1. ALL DIMENSIONS ARE IN METRES UNLESS STATED OTHERWISE.
2. THIS DRAWING IS TO BE READ IN CONJUNCTION WITH ALL OTHER PLANS AND DOCUMENTATION, IN PARTICULAR THE WORKS PLANS 2.1.2, THE BOOK OF REFERENCE 4.3, THE DCO 3.1, AND THE STATEMENT OF REASONS 4.1.

Designed RL	Drawn RL	Checked AP	Date 18/07/2023
Internal Project Number: J0039831-23-05		Suitability DCO SUBMISSION	
Scale @ A1 1:2,500		Zone WHOLE SITE	

THIS DOCUMENT HAS BEEN PREPARED PURSUANT TO AND SUBJECT TO THE TERMS OF CARTER JONAS' APPOINTMENT BY ITS CLIENT. CARTER JONAS ACCEPTS NO LIABILITY FOR ANY USE OF THIS DOCUMENT OTHER THAN BY ITS ORIGINAL CLIENT OR FOLLOWING CARTER JONAS' EXPRESS AGREEMENT TO SUCH USE, AND ONLY FOR THE PURPOSES FOR WHICH IT WAS PREPARED AND PROVIDED



0 60 120 180
Metres
SCALE: 1:2,500



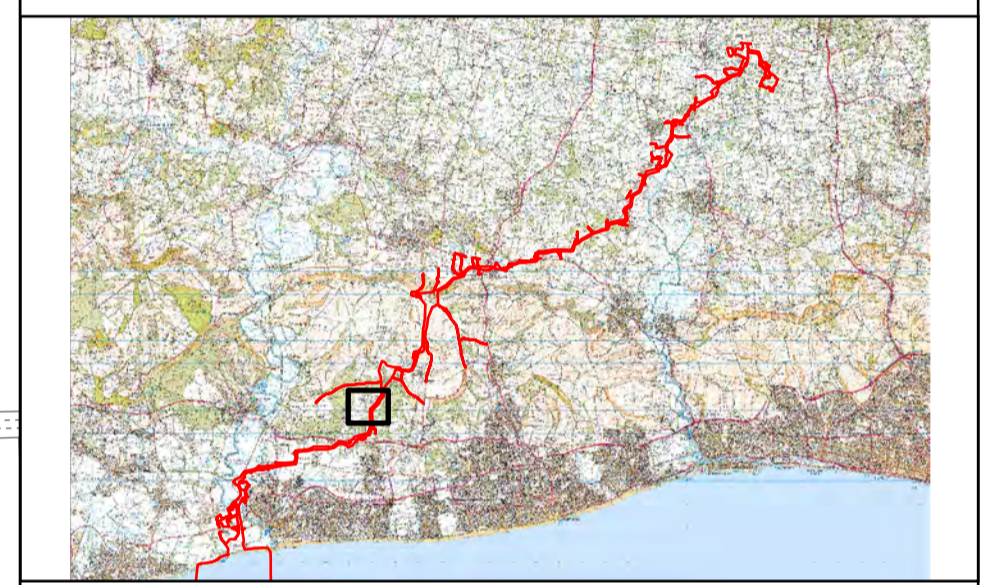
Applicant
RAMPION EXTENSION DEVELOPMENT LIMITED

Project Title:
RAMPION 2 OFFSHORE WIND FARM

Drawing Title:
**LAND PLANS
REGULATION 5(2)(i) OF THE INFRASTRUCTURE
PLANNING (APPLICATIONS: PRESCRIBED
FORMS AND PROCEDURE) REGULATIONS 2009
SHEET 8**

- Legend**
- Limits of Land to be Acquired or Used
 - Acquisition of Rights by the Creation of New Rights or the Imposition of Restrictive Covenants
 - Land to be Used Temporarily
 - Land to be Acquired
 - Land not subject to Powers of Compulsory Acquisition or Temporary Use
 - Land Outside of Land to be Acquired or Used

The Legend is identical on all sheets of the Land Plans and therefore not all items specified in the Legend are found on each sheet



First Revision	RL	17/07/23	01
Revision Details	By Check	Date	Suffix

Purpose of issue
DCO APPLICATION

Development Consent Order Number:
EN010117

Application Document Number:
2.1.2

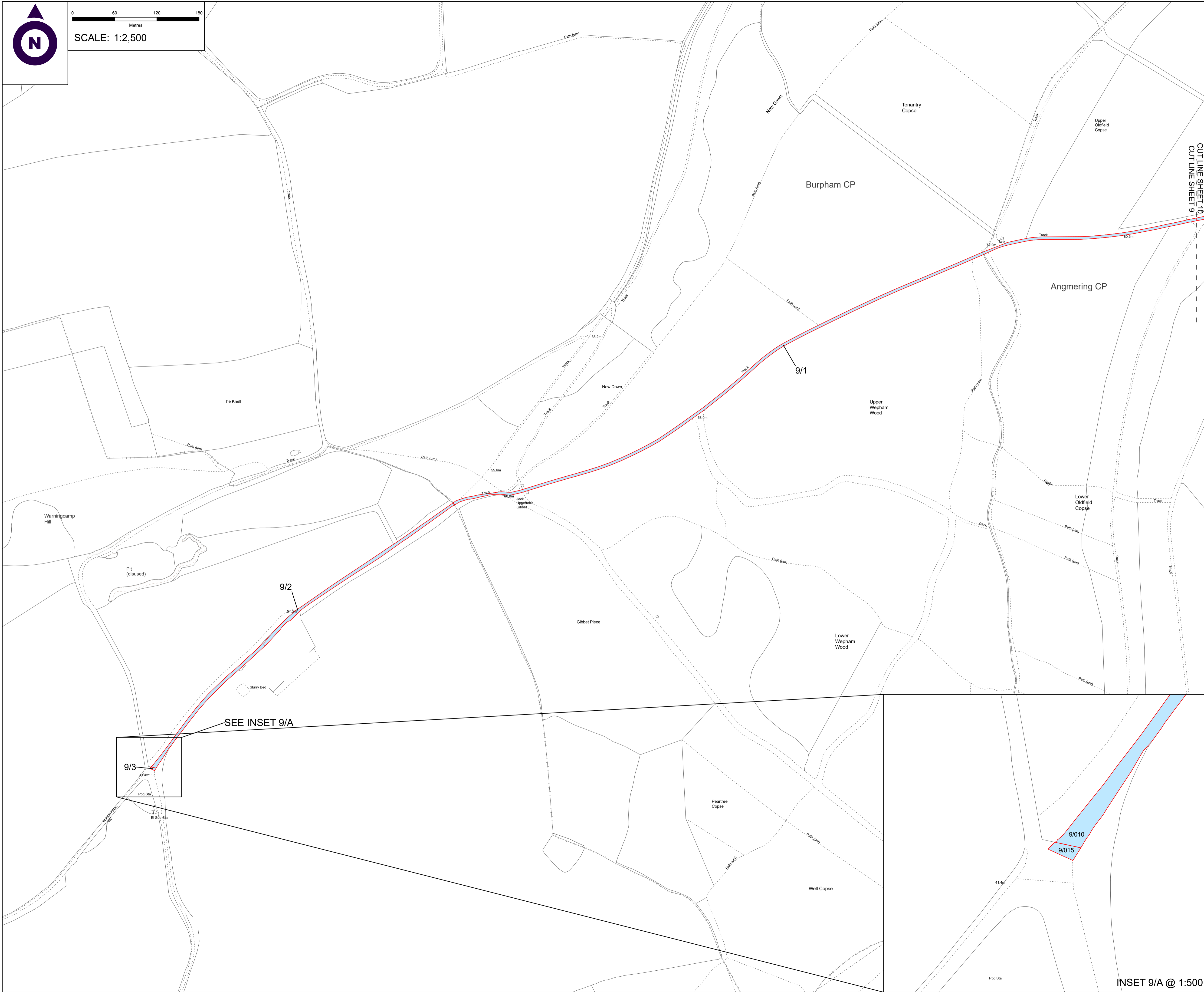
NOTES
1. ALL DIMENSIONS ARE IN METRES UNLESS STATED OTHERWISE.
2. THIS DRAWING IS TO BE READ IN CONJUNCTION WITH ALL OTHER PLANS AND DOCUMENTATION, IN PARTICULAR THE WORKS PLANS 2.1.2, THE BOOK OF REFERENCE 4.3, THE DCO 3.1, AND THE STATEMENT OF REASONS 4.1.

Designed RL	Drawn RL	Checked AP	Date 18/07/2023
Internal Project Number: J0039831-23-05		Suitability DCO SUBMISSION	
Scale @ A1 1:2,500		Zone WHOLE SITE	

THIS DOCUMENT HAS BEEN PREPARED PURSUANT TO AND SUBJECT TO THE TERMS OF CARTER JONAS' APPOINTMENT BY ITS CLIENT. CARTER JONAS ACCEPTS NO LIABILITY FOR ANY USE OF THIS DOCUMENT OTHER THAN BY ITS ORIGINAL CLIENT OR FOLLOWING CARTER JONAS' EXPRESS AGREEMENT TO SUCH USE, AND ONLY FOR THE PURPOSES FOR WHICH IT WAS PREPARED AND PROVIDED



0 60 120 180
Metres
SCALE: 1:2,500



Applicant
RAMPTION EXTENSION DEVELOPMENT LIMITED

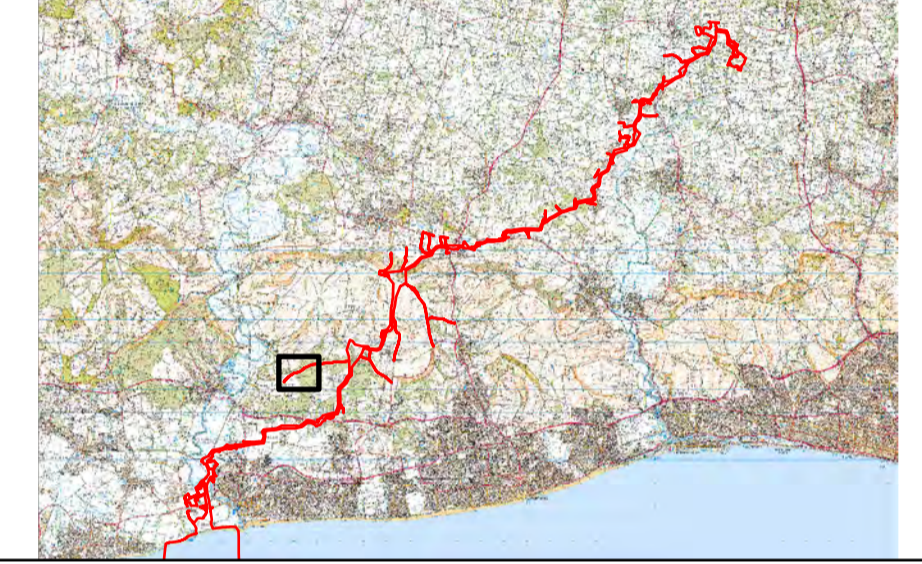
Project Title:
RAMPTION 2 OFFSHORE WIND FARM

Drawing Title:
**LAND PLANS
REGULATION 5(2)(i) OF THE INFRASTRUCTURE
PLANNING (APPLICATIONS: PRESCRIBED
FORMS AND PROCEDURE) REGULATIONS 2009
SHEET 9**

Legend

- Limits of Land to be Acquired or Used
- Acquisition of Rights by the Creation of New Rights or the Imposition of Restrictive Covenants
- Land to be Used Temporarily
- Land to be Acquired
- Land not subject to Powers of Compulsory Acquisition or Temporary Use
- Land Outside of Land to be Acquired or Used

The Legend is identical on all sheets of the Land Plans and therefore not all items specified in the Legend are found on each sheet



First Revision	RL	17/07/23	01
Revision Details	By Check	Date	Suffix

Purpose of issue
DCO APPLICATION

Development Consent Order Number:
EN010117

Application Document Number:
2.1.2

NOTES
1. ALL DIMENSIONS ARE IN METRES UNLESS STATED OTHERWISE.
2. THIS DRAWING IS TO BE READ IN CONJUNCTION WITH ALL OTHER PLANS AND DOCUMENTATION, IN PARTICULAR THE WORKS PLANS 2.1.2, THE BOOK OF REFERENCE 4.3, THE DCO 3.1, AND THE STATEMENT OF REASONS 4.1.

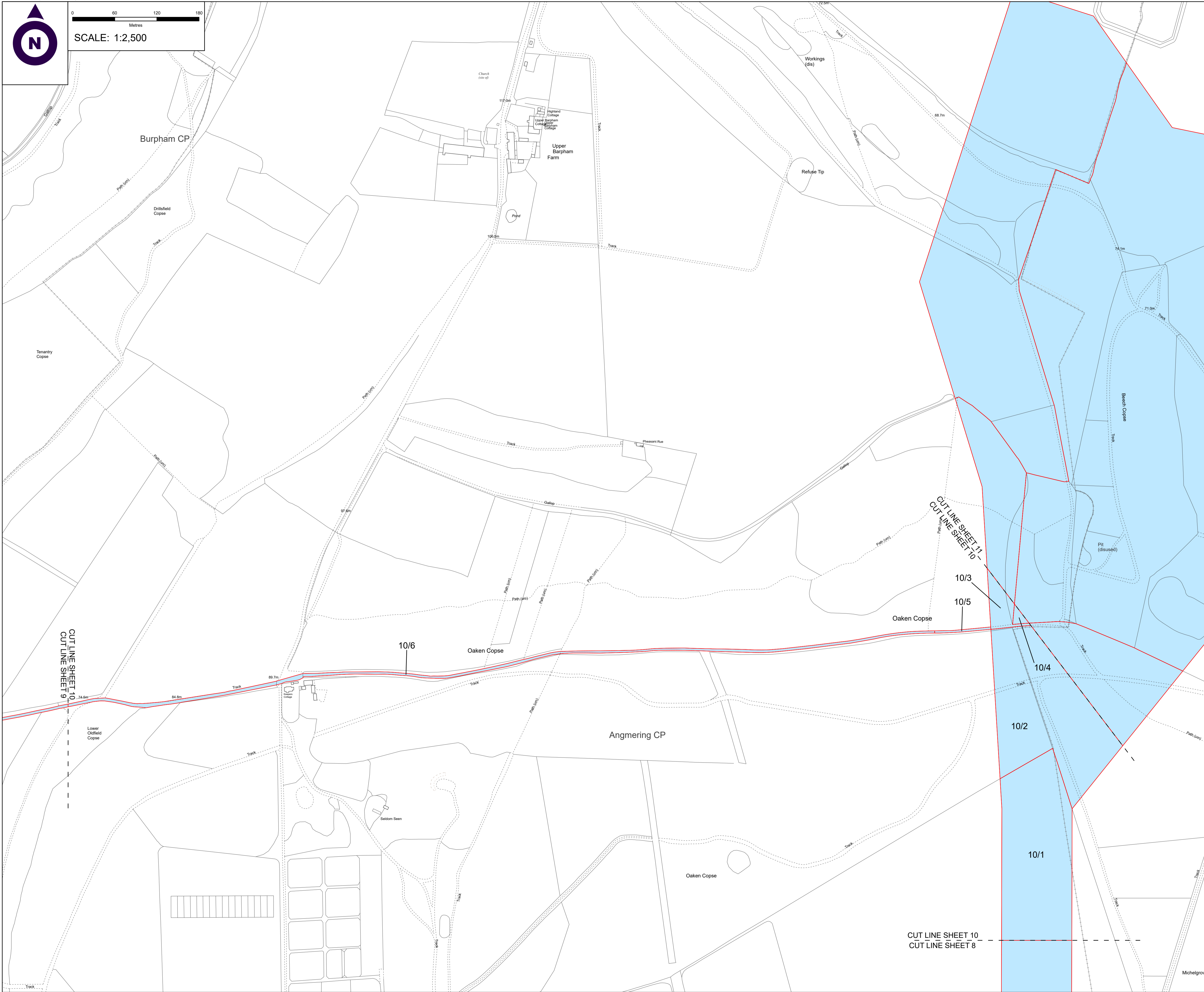
Designed RL	Drawn RL	Checked AP	Date 18/07/2023
Internal Project Number: J0039831-23-05		Suitability DCO SUBMISSION	
Scale @ A1 1:2,500		Zone WHOLE SITE	

THIS DOCUMENT HAS BEEN PREPARED PURSUANT TO AND SUBJECT TO THE TERMS OF CARTER JONAS' APPOINTMENT BY ITS CLIENT. CARTER JONAS ACCEPTS NO LIABILITY FOR ANY USE OF THIS DOCUMENT OTHER THAN BY ITS ORIGINAL CLIENT OR FOLLOWING CARTER JONAS' EXPRESS AGREEMENT TO SUCH USE, AND ONLY FOR THE PURPOSES FOR WHICH IT WAS PREPARED AND PROVIDED

INSET 9/A @ 1:500



0 60 120 180
Metres
SCALE: 1:2,500



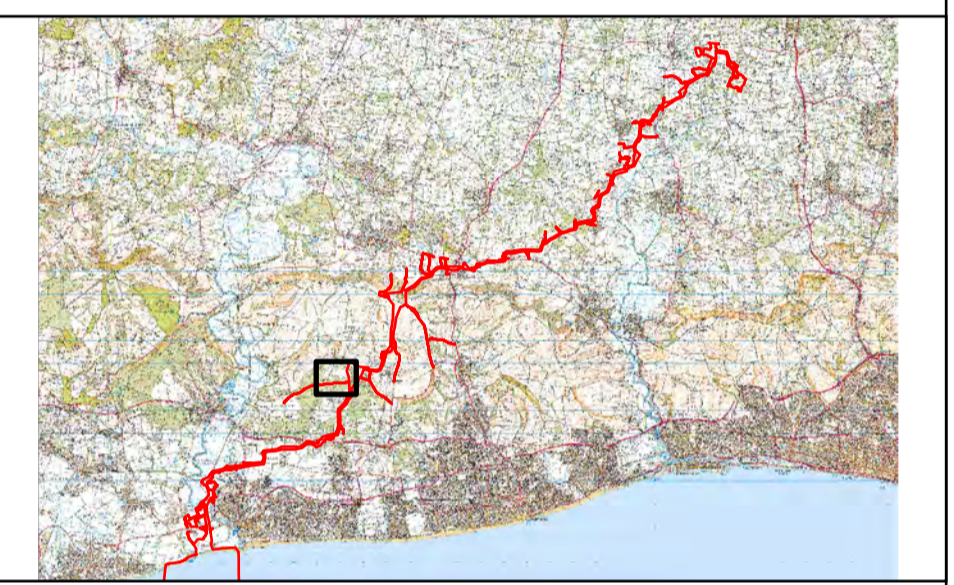
Applicant
RAMPION EXTENSION DEVELOPMENT LIMITED

Project Title:
RAMPION 2 OFFSHORE WIND FARM

Drawing Title:
**LAND PLANS
REGULATION 5(2)(i) OF THE INFRASTRUCTURE
PLANNING (APPLICATIONS: PRESCRIBED
FORMS AND PROCEDURE) REGULATIONS 2009
SHEET 10**

- Legend**
- Limits of Land to be Acquired or Used
 - Acquisition of Rights by the Creation of New Rights or the Imposition of Restrictive Covenants
 - Land to be Used Temporarily
 - Land to be Acquired
 - Land not subject to Powers of Compulsory Acquisition or Temporary Use
 - Land Outside of Land to be Acquired or Used

The Legend is identical on all sheets of the Land Plans and therefore not all items specified in the Legend are found on each sheet



First Revision	RL	17/07/23	01
Revision Details	By	Date	Suffix
	AP		
	Check		

Purpose of issue
DCO APPLICATION

Development Consent Order Number:
EN010117

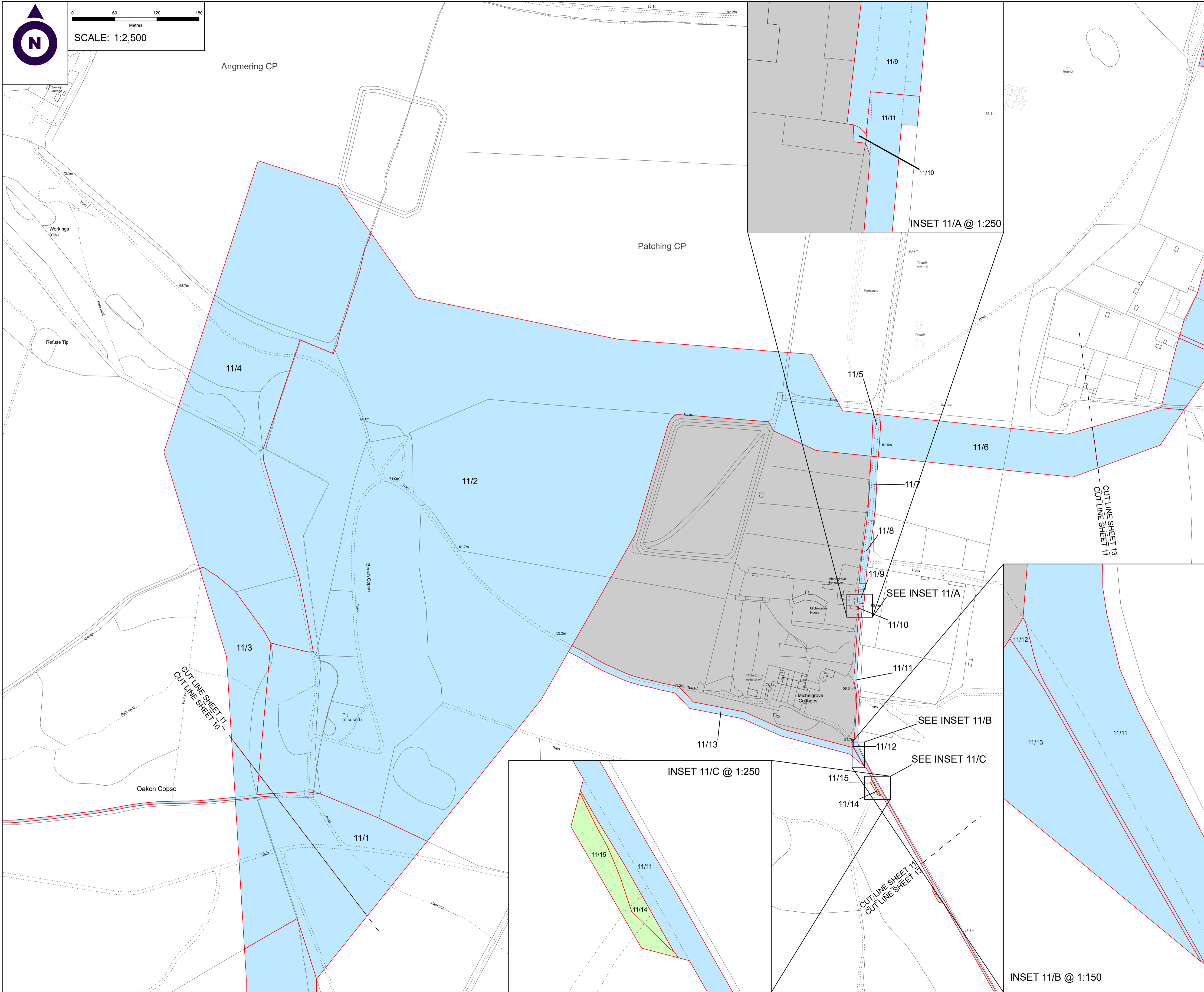
Application Document Number:
2.1.2

NOTES
1. ALL DIMENSIONS ARE IN METRES UNLESS STATED OTHERWISE.
2. THIS DRAWING IS TO BE READ IN CONJUNCTION WITH ALL OTHER PLANS AND DOCUMENTATION. IN PARTICULAR THE WORKS PLANS 2.1.2, THE BOOK OF REFERENCE 4.3, THE DCO 3.1, AND THE STATEMENT OF REASONS 4.1.

Designed RL	Drawn RL	Checked AP	Date 18/07/2023
Internal Project Number: J0039831-23-05		Suitability DCO SUBMISSION	
Scale @ A1 1:2,500		Zone WHOLE SITE	

THIS DOCUMENT HAS BEEN PREPARED PURSUANT TO AND SUBJECT TO THE TERMS OF CARTER JONAS' APPOINTMENT BY ITS CLIENT. CARTER JONAS ACCEPTS NO LIABILITY FOR ANY USE OF THIS DOCUMENT OTHER THAN BY ITS ORIGINAL CLIENT OR FOLLOWING CARTER JONAS' EXPRESS AGREEMENT TO SUCH USE, AND ONLY FOR THE PURPOSES FOR WHICH IT WAS PREPARED AND PROVIDED

SCALE: 1:2,500



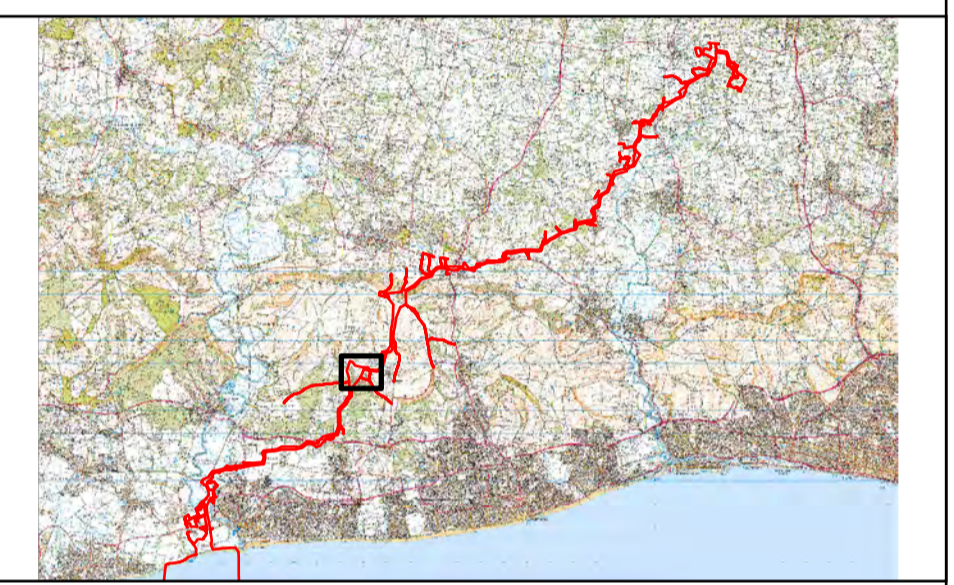
Applicant
RAMPION EXTENSION DEVELOPMENT LIMITED

Project Title:
RAMPION 2 OFFSHORE WIND FARM

Drawing Title:
**LAND PLANS
REGULATION 5(2)(i) OF THE INFRASTRUCTURE
PLANNING (APPLICATIONS: PRESCRIBED
FORMS AND PROCEDURE) REGULATIONS 2009
SHEET 11**

- Legend**
- Limits of Land to be Acquired or Used
 - Acquisition of Rights by the Creation of New Rights or the Imposition of Restrictive Covenants
 - Land to be Used Temporarily
 - Land to be Acquired
 - Land not subject to Powers of Compulsory Acquisition or Temporary Use
 - Land Outside of Land to be Acquired or Used

The Legend is identical on all sheets of the Land Plans and therefore not all items specified in the Legend are found on each sheet



First Revision	RL	17/07/23	01
Revision Details	By	Date	Suffix
	AP		
	Check		

Purpose of issue
DCO APPLICATION

Development Consent Order Number:
EN010117

Application Document Number:
2.1.2

NOTES
1. ALL DIMENSIONS ARE IN METRES UNLESS STATED OTHERWISE.
2. THIS DRAWING IS TO BE READ IN CONJUNCTION WITH ALL OTHER PLANS AND DOCUMENTATION, IN PARTICULAR THE WORKS PLANS 2.1.2, THE BOOK OF REFERENCE 4.3, THE DCO 3.1, AND THE STATEMENT OF REASONS 4.1.

Designed RL	Drawn RL	Checked AP	Date 18/07/2023
----------------	-------------	---------------	--------------------

Internal Project Number:
J0039831-23-05

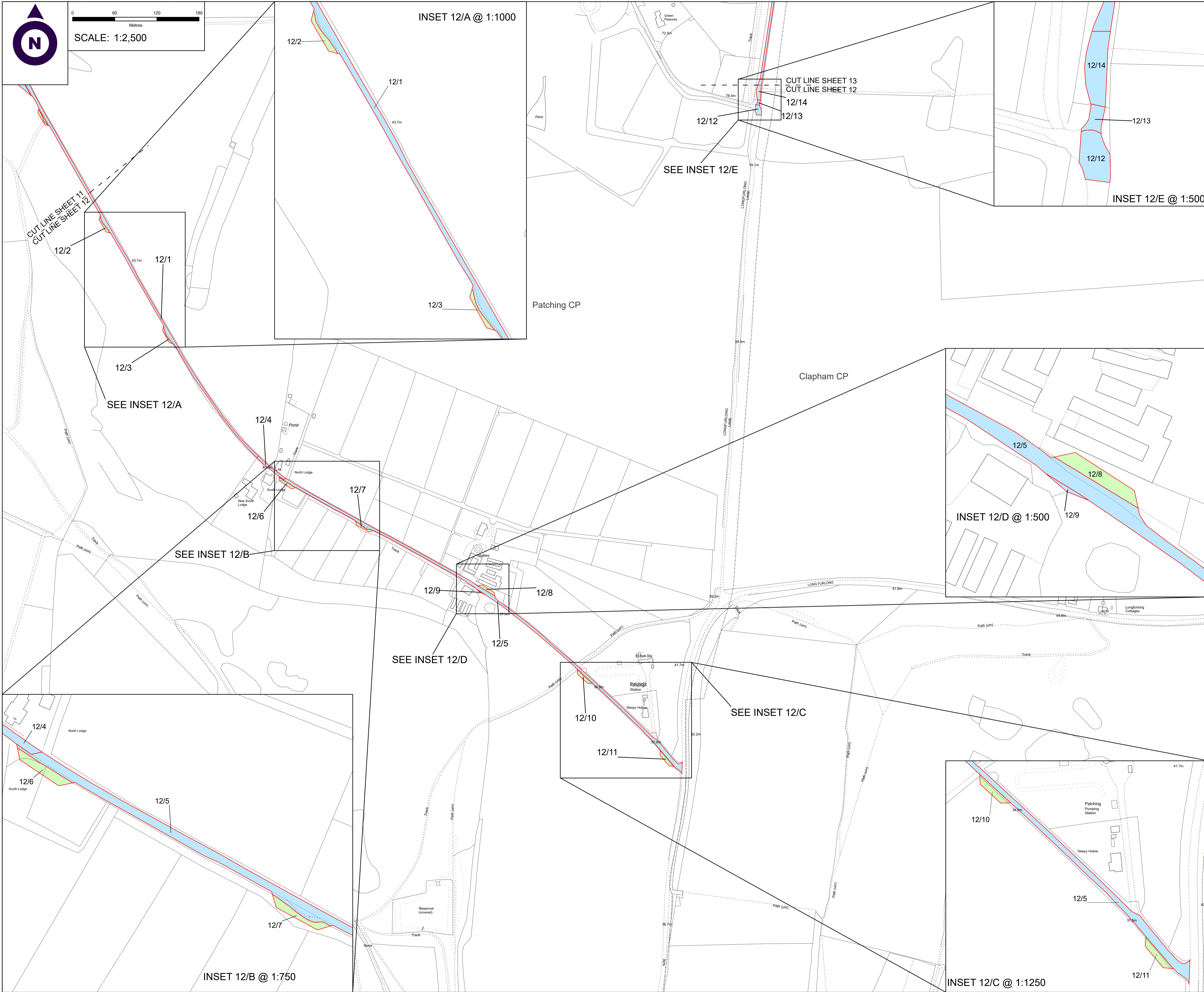
Suitability
DCO SUBMISSION

Scale @ A1
1:2,500

Zone
WHOLE SITE

THIS DOCUMENT HAS BEEN PREPARED PURSUANT TO AND SUBJECT TO THE TERMS OF CARTER JONAS' APPOINTMENT BY ITS CLIENT. CARTER JONAS ACCEPTS NO LIABILITY FOR ANY USE OF THIS DOCUMENT OTHER THAN BY ITS ORIGINAL CLIENT OR FOLLOWING CARTER JONAS' EXPRESS AGREEMENT TO SUCH USE, AND ONLY FOR THE PURPOSES FOR WHICH IT WAS PREPARED AND PROVIDED

SCALE: 1:2,500



Applicant
RAMPTION EXTENSION DEVELOPMENT LIMITED

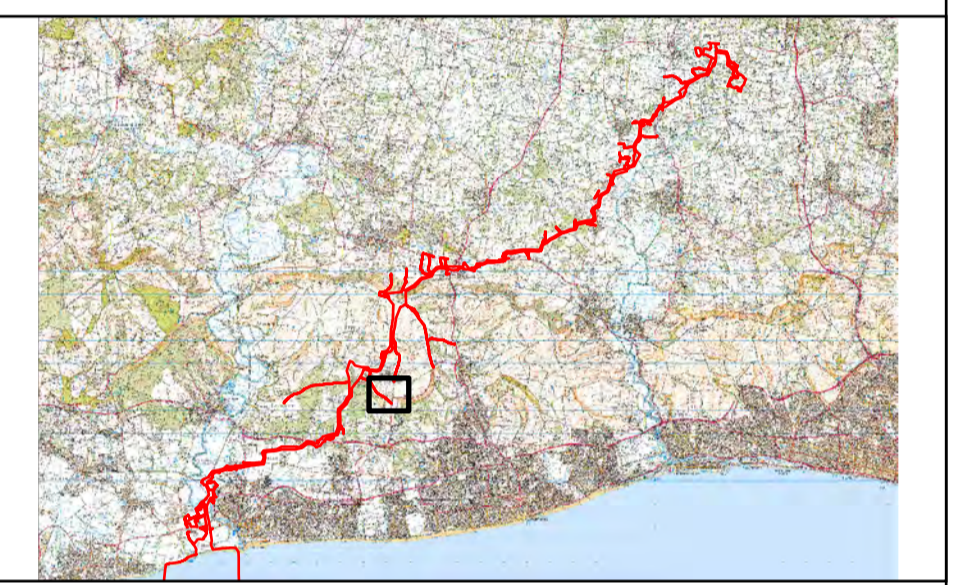
Project Title:
RAMPTION 2 OFFSHORE WIND FARM

Drawing Title:
**LAND PLANS
REGULATION 5(2)(i) OF THE INFRASTRUCTURE
PLANNING (APPLICATIONS: PRESCRIBED
FORMS AND PROCEDURE) REGULATIONS 2009
SHEET 12**

Legend

- Limits of Land to be Acquired or Used
- Acquisition of Rights by the Creation of New Rights or the Imposition of Restrictive Covenants
- Land to be Used Temporarily
- Land to be Acquired
- Land not subject to Powers of Compulsory Acquisition or Temporary Use
- Land Outside of Land to be Acquired or Used

The Legend is identical on all sheets of the Land Plans and therefore not all items specified in the Legend are found on each sheet



First Revision	RL	17/07/23	01
Revision Details	By	Date	Suffix
	Check		

Purpose of issue
DCO APPLICATION


Development Consent Order Number:
EN010117

Application Document Number:
2.1.2

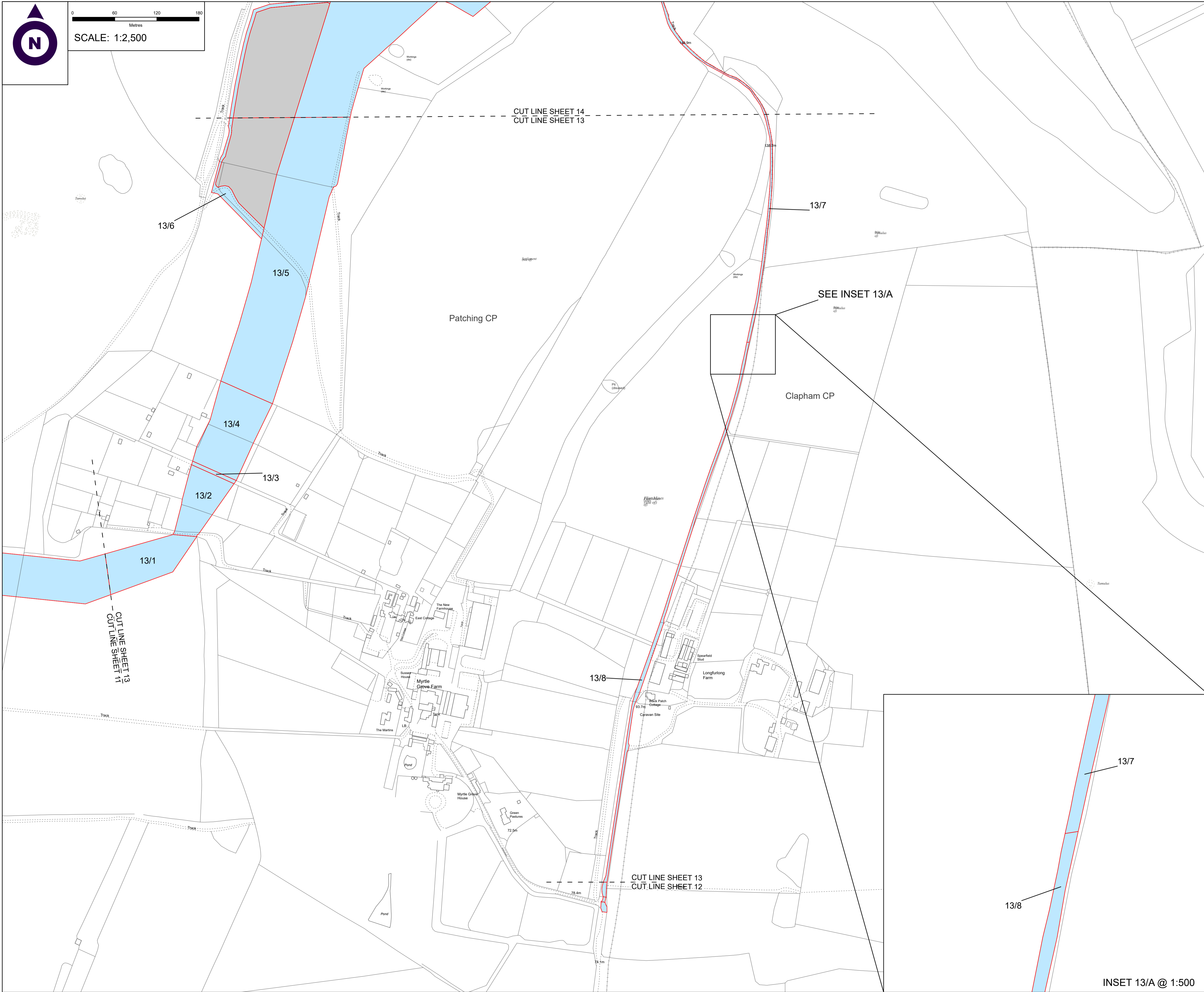
NOTES
1. ALL DIMENSIONS ARE IN METRES UNLESS STATED OTHERWISE.
2. THIS DRAWING IS TO BE READ IN CONJUNCTION WITH ALL OTHER PLANS AND DOCUMENTATION, IN PARTICULAR THE WORKS PLANS 2.1.2, THE BOOK OF REFERENCE 4.3, THE DCO 3.1, AND THE STATEMENT OF REASONS 4.1.

Designed RL	Drawn RL	Checked AP	Date 18/07/2023
Internal Project Number: J0039831-23-05		Suitability DCO SUBMISSION	
Scale @ A1 1:2,500		Zone WHOLE SITE	

THIS DOCUMENT HAS BEEN PREPARED PURSUANT TO AND SUBJECT TO THE TERMS OF CARTER JONAS' APPOINTMENT BY ITS CLIENT. CARTER JONAS ACCEPTS NO LIABILITY FOR ANY USE OF THIS DOCUMENT OTHER THAN BY ITS ORIGINAL CLIENT OR FOLLOWING CARTER JONAS' EXPRESS AGREEMENT TO SUCH USE, AND ONLY FOR THE PURPOSES FOR WHICH IT WAS PREPARED AND PROVIDED



0 60 120 180
Metres
SCALE: 1:2,500



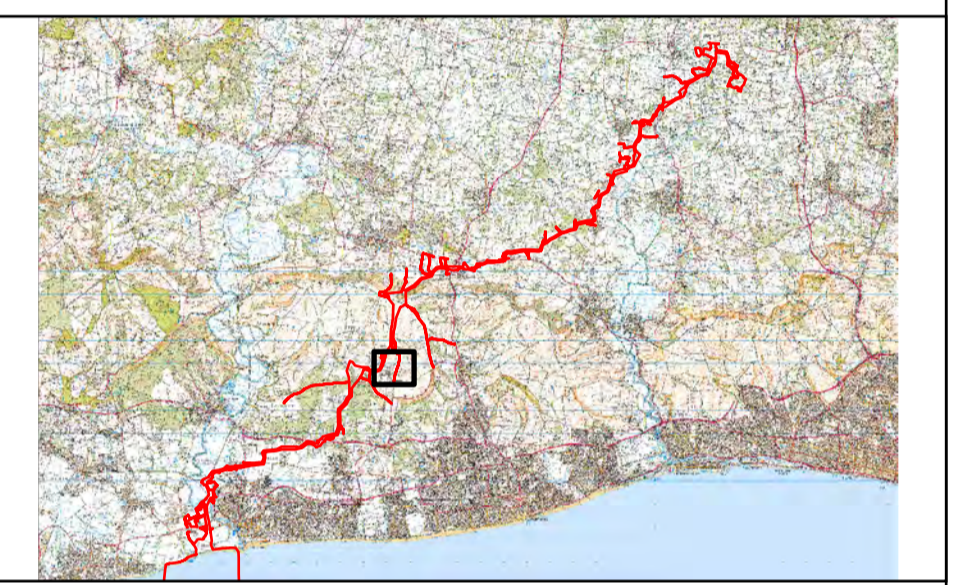
Applicant
RAMPION EXTENSION DEVELOPMENT LIMITED

Project Title:
RAMPION 2 OFFSHORE WIND FARM

Drawing Title:
**LAND PLANS
REGULATION 5(2)(i) OF THE INFRASTRUCTURE
PLANNING (APPLICATIONS: PRESCRIBED
FORMS AND PROCEDURE) REGULATIONS 2009
SHEET 13**

- Legend**
- Limits of Land to be Acquired or Used
 - Acquisition of Rights by the Creation of New Rights or the Imposition of Restrictive Covenants
 - Land to be Used Temporarily
 - Land to be Acquired
 - Land not subject to Powers of Compulsory Acquisition or Temporary Use
 - Land Outside of Land to be Acquired or Used

The Legend is identical on all sheets of the Land Plans and therefore not all items specified in the Legend are found on each sheet



First Revision	RL	17/07/23	01
Revision Details	By Check	Date	Suffix

Purpose of issue
DCO APPLICATION

Development Consent Order Number:
EN010117

Application Document Number:
2.1.2

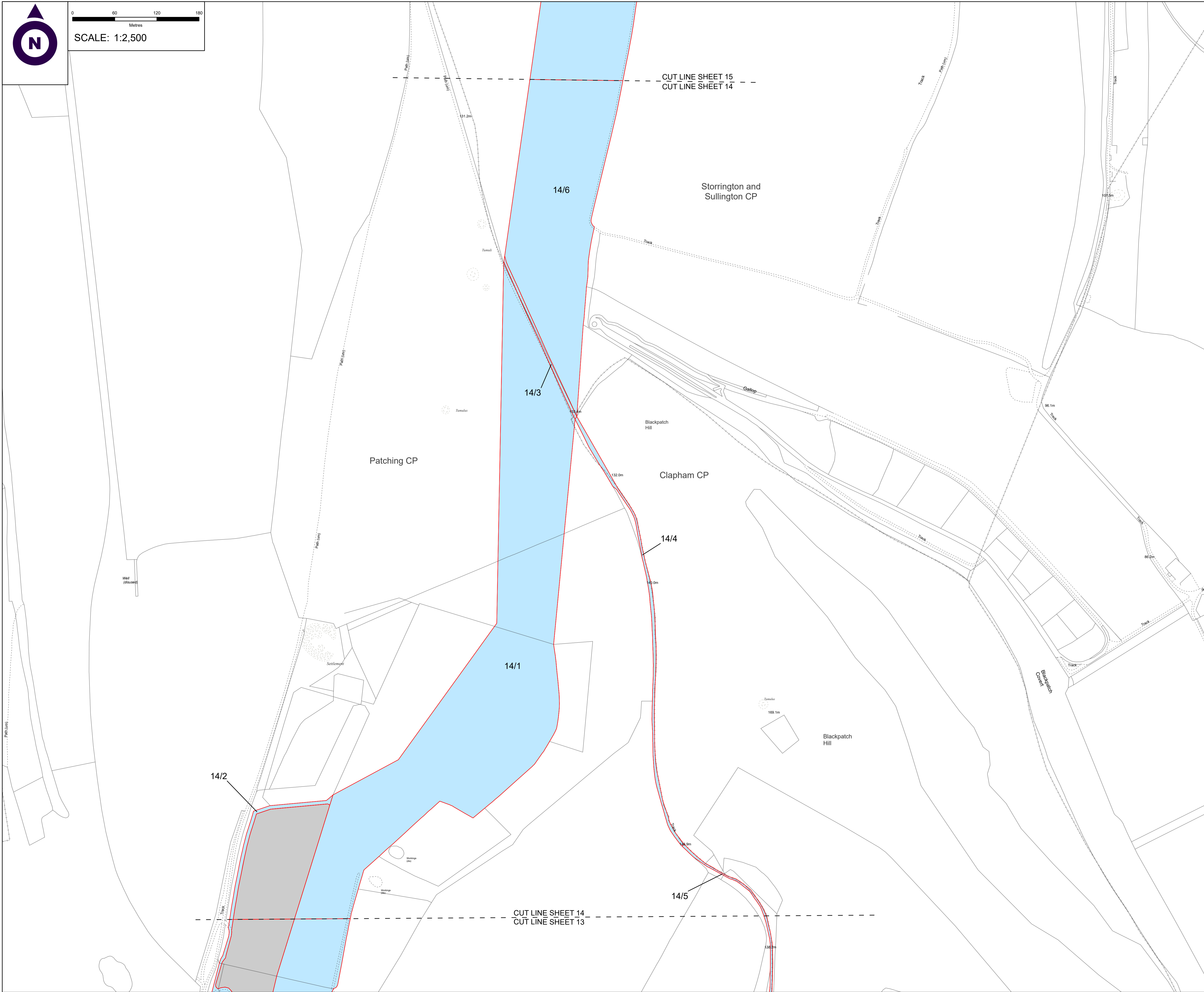
NOTES
1. ALL DIMENSIONS ARE IN METRES UNLESS STATED OTHERWISE.
2. THIS DRAWING IS TO BE READ IN CONJUNCTION WITH ALL OTHER PLANS AND DOCUMENTATION, IN PARTICULAR THE WORKS PLANS 2.1.2, THE BOOK OF REFERENCE 4.3, THE DCO 3.1, AND THE STATEMENT OF REASONS 4.1.

Designed RL	Drawn RL	Checked AP	Date 18/07/2023
Internal Project Number: J0039831-23-05		Suitability DCO SUBMISSION	
Scale @ A1 1:2,500		Zone WHOLE SITE	

THIS DOCUMENT HAS BEEN PREPARED PURSUANT TO AND SUBJECT TO THE TERMS OF CARTER JONAS' APPOINTMENT BY ITS CLIENT. CARTER JONAS ACCEPTS NO LIABILITY FOR ANY USE OF THIS DOCUMENT OTHER THAN BY ITS ORIGINAL CLIENT OR FOLLOWING CARTER JONAS' EXPRESS AGREEMENT TO SUCH USE, AND ONLY FOR THE PURPOSES FOR WHICH IT WAS PREPARED AND PROVIDED



0 60 120 180
Metres
SCALE: 1:2,500



Applicant
RAMPION EXTENSION DEVELOPMENT LIMITED

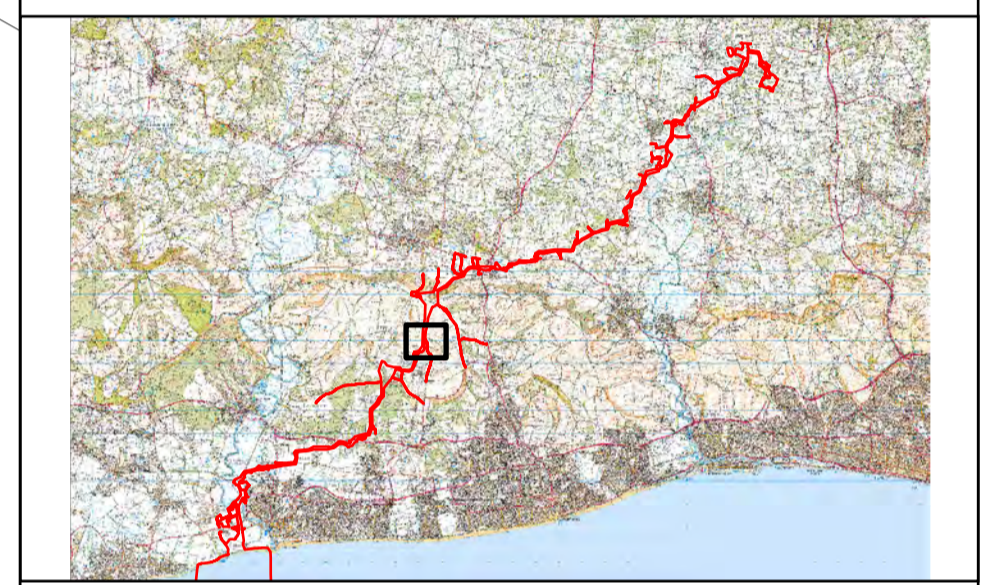
Project Title:
RAMPION 2 OFFSHORE WIND FARM

Drawing Title:
**LAND PLANS
REGULATION 5(2)(i) OF THE INFRASTRUCTURE
PLANNING (APPLICATIONS: PRESCRIBED
FORMS AND PROCEDURE) REGULATIONS 2009
SHEET 14**

Legend

- Limits of Land to be Acquired or Used
- Acquisition of Rights by the Creation of New Rights or the Imposition of Restrictive Covenants
- Land to be Used Temporarily
- Land to be Acquired
- Land not subject to Powers of Compulsory Acquisition or Temporary Use
- Land Outside of Land to be Acquired or Used

The Legend is identical on all sheets of the Land Plans and therefore not all items specified in the Legend are found on each sheet



First Revision	RL	17/07/23	01
Revision Details	By Check	Date	Suffix

Purpose of issue
DCO APPLICATION

Development Consent Order Number:
EN010117

Application Document Number:
2.1.2

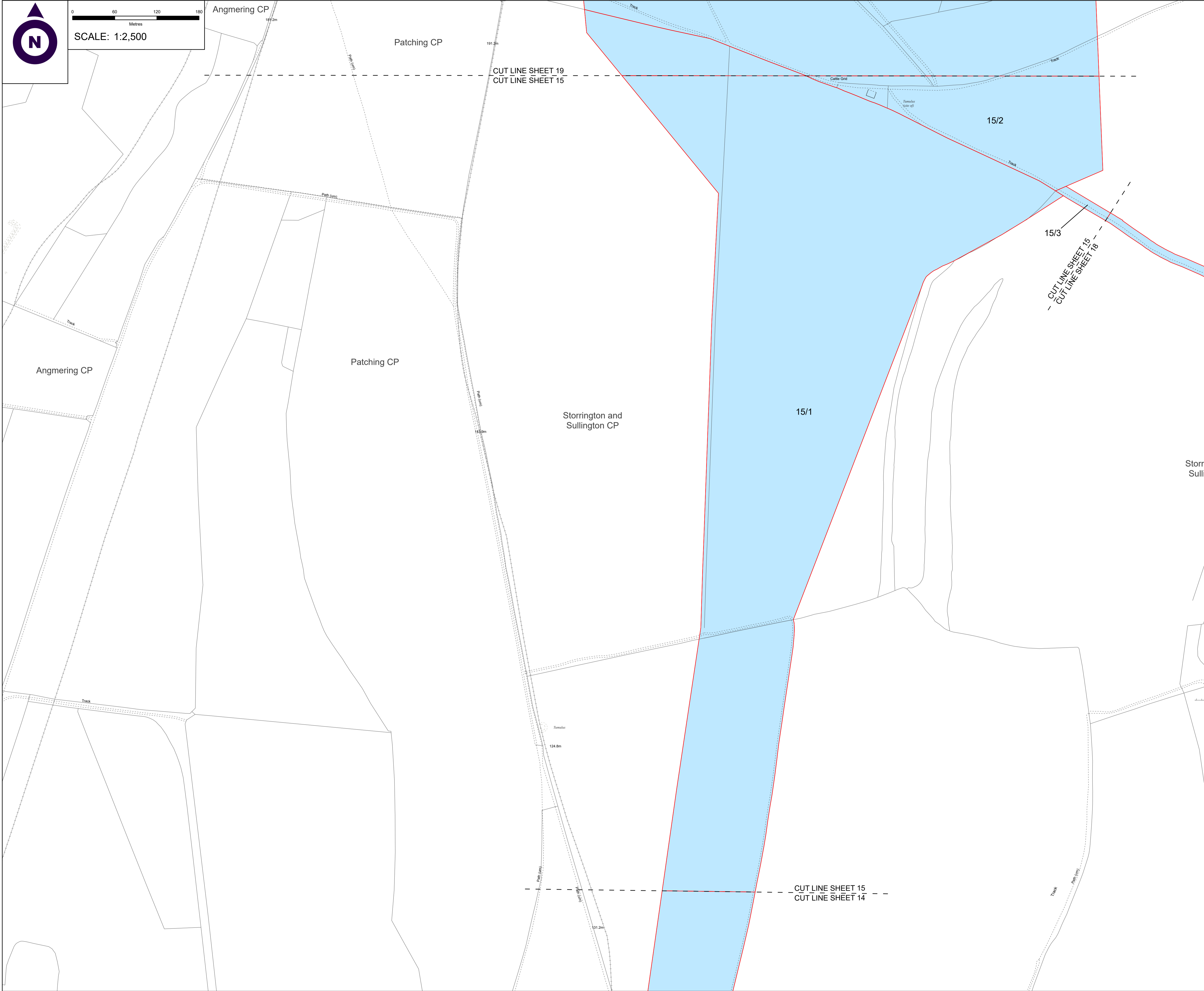
NOTES
1. ALL DIMENSIONS ARE IN METRES UNLESS STATED OTHERWISE.
2. THIS DRAWING IS TO BE READ IN CONJUNCTION WITH ALL OTHER PLANS AND DOCUMENTATION, IN PARTICULAR THE WORKS PLANS 2.1.2, THE BOOK OF REFERENCE 4.3, THE DCO 3.1, AND THE STATEMENT OF REASONS 4.1.

Designed RL	Drawn RL	Checked AP	Date 18/07/2023
Internal Project Number: J0039831-23-05		Suitability DCO SUBMISSION	
Scale @ A1 1:2,500		Zone WHOLE SITE	

THIS DOCUMENT HAS BEEN PREPARED PURSUANT TO AND SUBJECT TO THE TERMS OF CARTER JONAS' APPOINTMENT BY ITS CLIENT. CARTER JONAS ACCEPTS NO LIABILITY FOR ANY USE OF THIS DOCUMENT OTHER THAN BY ITS ORIGINAL CLIENT OR FOLLOWING CARTER JONAS' EXPRESS AGREEMENT TO SUCH USE, AND ONLY FOR THE PURPOSES FOR WHICH IT WAS PREPARED AND PROVIDED



0 60 120 180
Metres
SCALE: 1:2,500



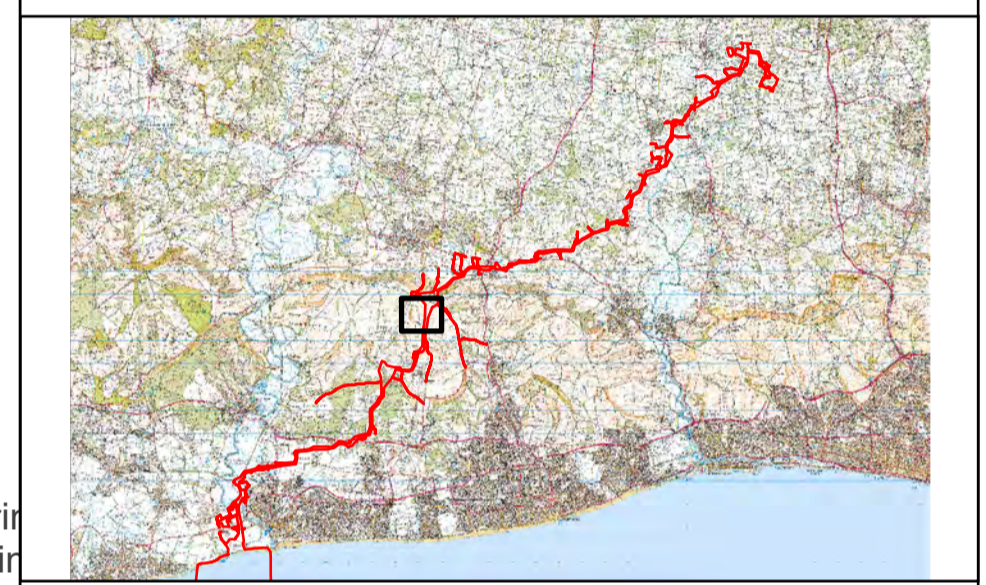
Applicant
RAMPION EXTENSION DEVELOPMENT LIMITED

Project Title:
RAMPION 2 OFFSHORE WIND FARM

Drawing Title:
**LAND PLANS
REGULATION 5(2)(i) OF THE INFRASTRUCTURE
PLANNING (APPLICATIONS: PRESCRIBED
FORMS AND PROCEDURE) REGULATIONS 2009
SHEET 15**

- Legend**
- Limits of Land to be Acquired or Used
 - Acquisition of Rights by the Creation of New Rights or the Imposition of Restrictive Covenants
 - Land to be Used Temporarily
 - Land to be Acquired
 - Land not subject to Powers of Compulsory Acquisition or Temporary Use
 - Land Outside of Land to be Acquired or Used

The Legend is identical on all sheets of the Land Plans and therefore not all items specified in the Legend are found on each sheet



First Revision	RL	17/07/23	01
Revision Details	By AP	Date	Suffix
	Check		

Purpose of issue
DCO APPLICATION

Development Consent Order Number:
EN010117

Application Document Number:
2.1.2

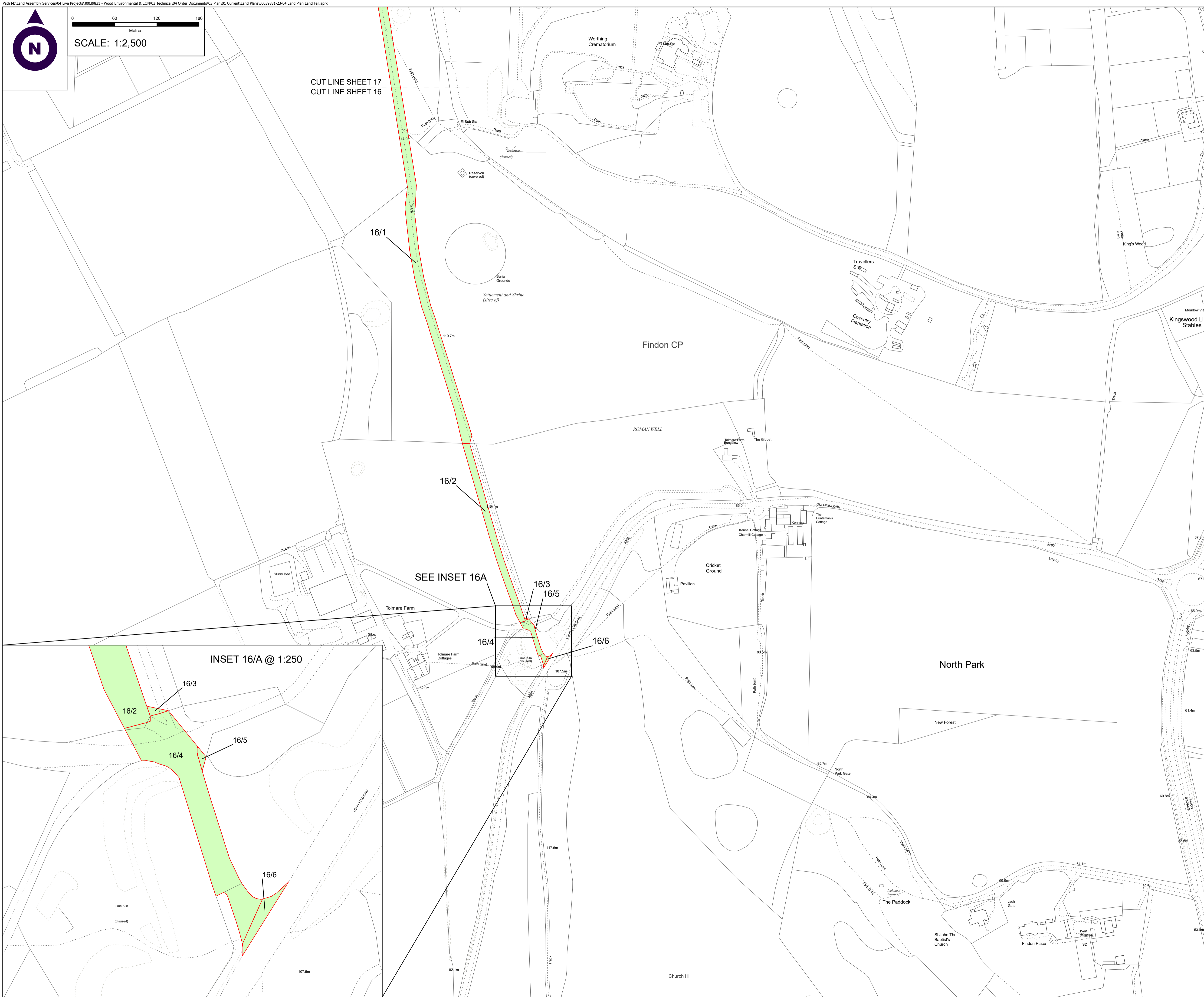
NOTES
1. ALL DIMENSIONS ARE IN METRES UNLESS STATED OTHERWISE.
2. THIS DRAWING IS TO BE READ IN CONJUNCTION WITH ALL OTHER PLANS AND DOCUMENTATION, IN PARTICULAR THE WORKS PLANS 2.1.2, THE BOOK OF REFERENCE 4.3, THE DCO 3.1, AND THE STATEMENT OF REASONS 4.1.

Designed RL	Drawn RL	Checked AP	Date 18/07/2023
Internal Project Number: J0039831-23-05		Suitability DCO SUBMISSION	
Scale @ A1 1:2,500		Zone WHOLE SITE	

THIS DOCUMENT HAS BEEN PREPARED PURSUANT TO AND SUBJECT TO THE TERMS OF CARTER JONAS' APPOINTMENT BY ITS CLIENT. CARTER JONAS ACCEPTS NO LIABILITY FOR ANY USE OF THIS DOCUMENT OTHER THAN BY ITS ORIGINAL CLIENT OR FOLLOWING CARTER JONAS' EXPRESS AGREEMENT TO SUCH USE, AND ONLY FOR THE PURPOSES FOR WHICH IT WAS PREPARED AND PROVIDED

SCALE: 1:2,500

CUT LINE SHEET 17
CUT LINE SHEET 16



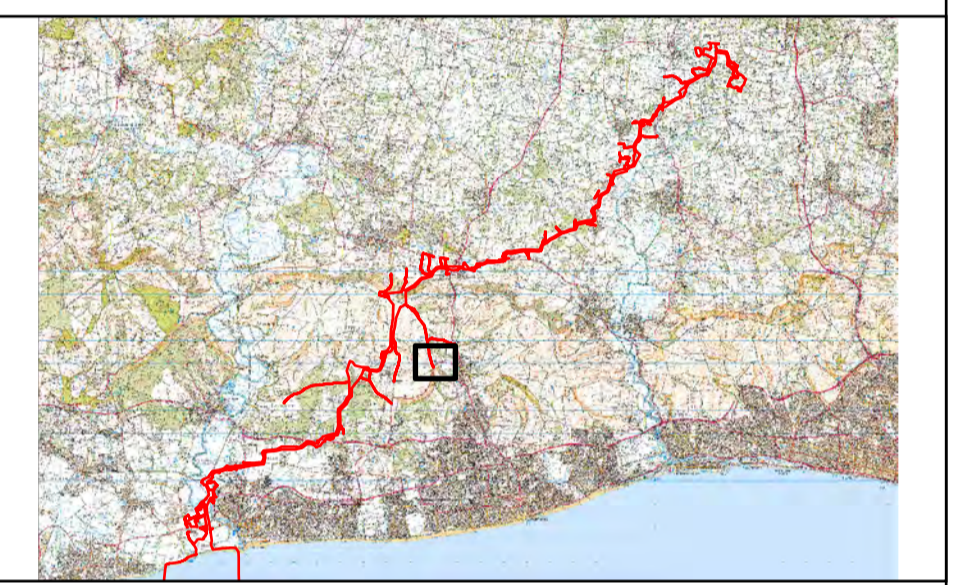
Applicant
RAMPION EXTENSION DEVELOPMENT LIMITED

Project Title:
RAMPION 2 OFFSHORE WIND FARM

Drawing Title:
**LAND PLANS
REGULATION 5(2)(i) OF THE INFRASTRUCTURE
PLANNING (APPLICATIONS: PRESCRIBED
FORMS AND PROCEDURE) REGULATIONS 2009
SHEET 16**

- Legend**
- Limits of Land to be Acquired or Used
 - Acquisition of Rights by the Creation of New Rights or the Imposition of Restrictive Covenants
 - Land to be Used Temporarily
 - Land to be Acquired
 - Land not subject to Powers of Compulsory Acquisition or Temporary Use
 - Land Outside of Land to be Acquired or Used

The Legend is identical on all sheets of the Land Plans and therefore not all items specified in the Legend are found on each sheet



First Revision	RL	17/07/23	01
Revision Details	By Check	Date	Suffix

Purpose of issue
DCO APPLICATION


Development Consent Order Number:
EN010117

Application Document Number:
2.1.2

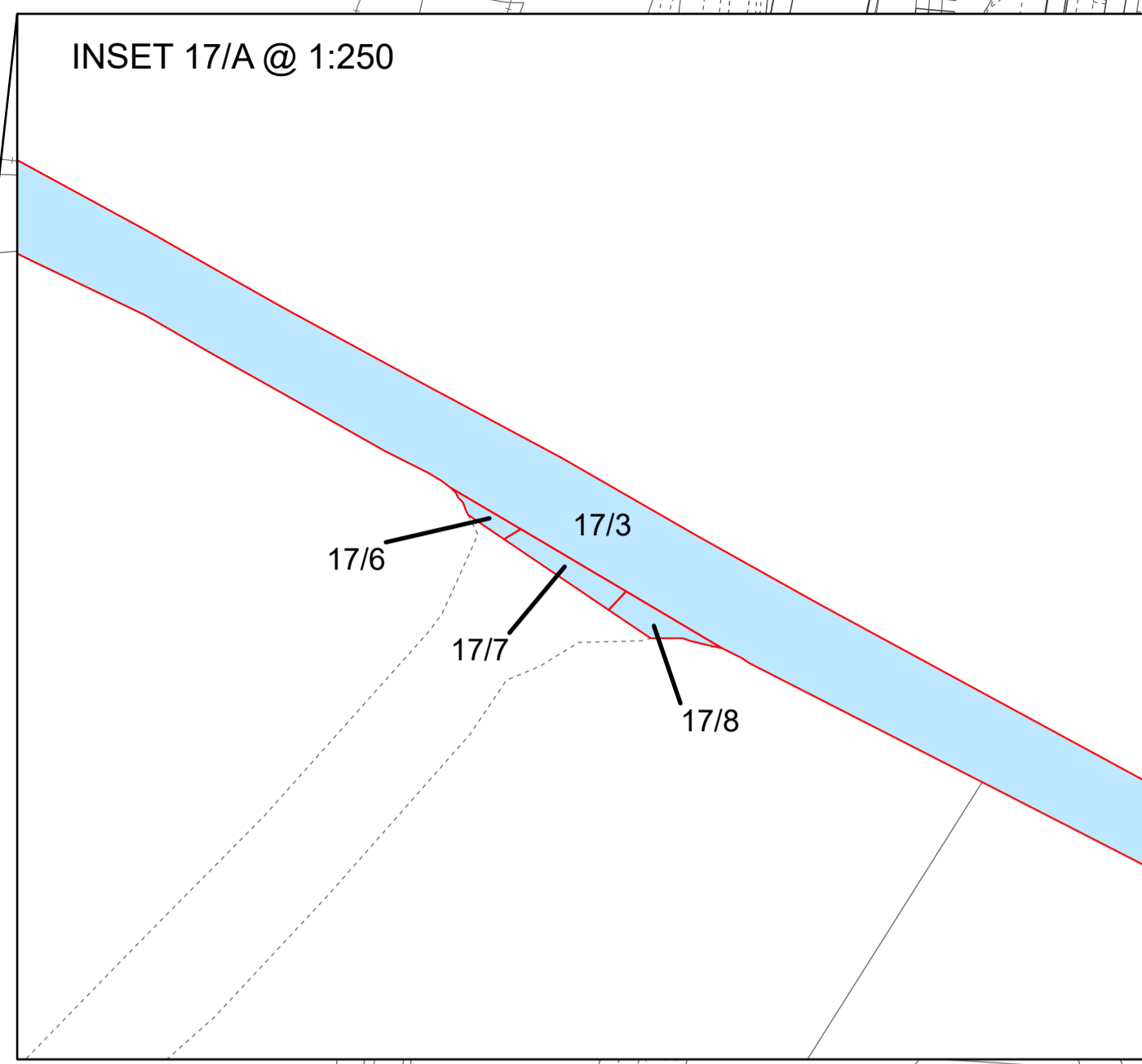
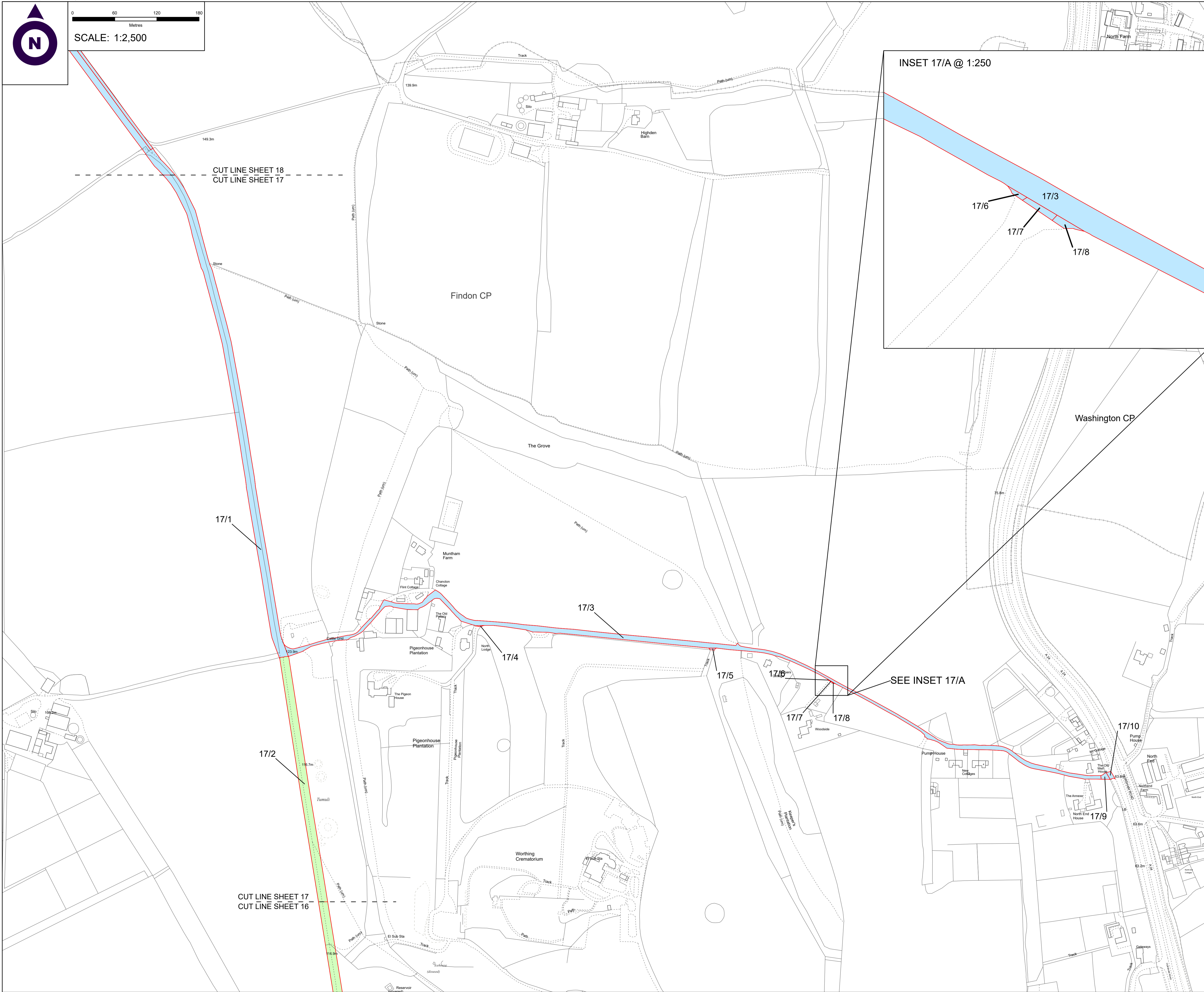
NOTES
1. ALL DIMENSIONS ARE IN METRES UNLESS STATED OTHERWISE.
2. THIS DRAWING IS TO BE READ IN CONJUNCTION WITH ALL OTHER PLANS AND DOCUMENTATION. IN PARTICULAR THE WORKS PLANS 2.1.2, THE BOOK OF REFERENCE 4.3, THE DCO 3.1, AND THE STATEMENT OF REASONS 4.1.

Designed RL	Drawn RL	Checked AP	Date 18/07/2023
Internal Project Number: J0039831-23-05		Suitability DCO SUBMISSION	
Scale @ A1 1:2,500		Zone WHOLE SITE	

THIS DOCUMENT HAS BEEN PREPARED PURSUANT TO AND SUBJECT TO THE TERMS OF CARTER JONAS' APPOINTMENT BY ITS CLIENT. CARTER JONAS ACCEPTS NO LIABILITY FOR ANY USE OF THIS DOCUMENT OTHER THAN BY ITS ORIGINAL CLIENT OR FOLLOWING CARTER JONAS' EXPRESS AGREEMENT TO SUCH USE, AND ONLY FOR THE PURPOSES FOR WHICH IT WAS PREPARED AND PROVIDED



0 60 120 180
Metres
SCALE: 1:2,500



Applicant
RAMPION EXTENSION DEVELOPMENT LIMITED

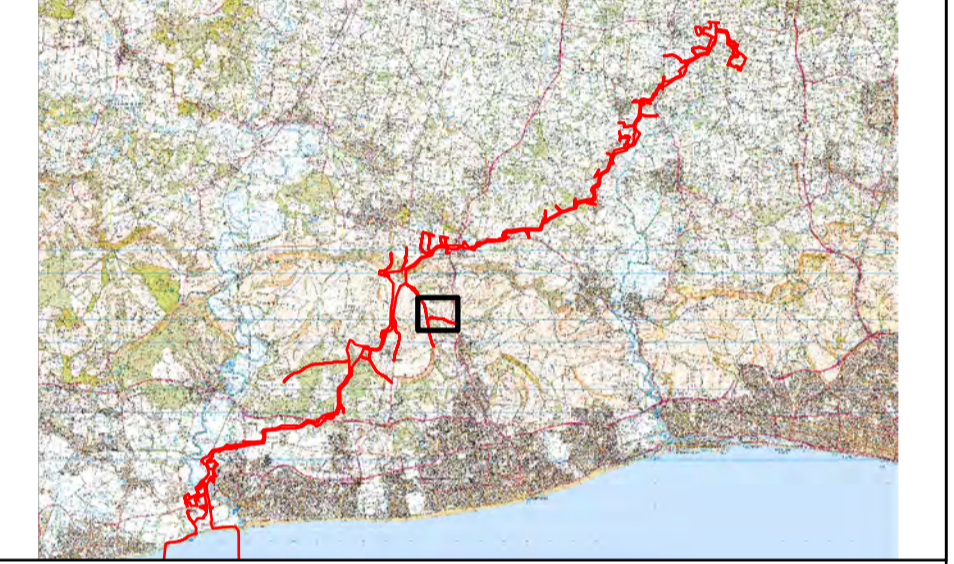
Project Title:
RAMPION 2 OFFSHORE WIND FARM

Drawing Title:
**LAND PLANS
REGULATION 5(2)(i) OF THE INFRASTRUCTURE
PLANNING (APPLICATIONS: PRESCRIBED
FORMS AND PROCEDURE) REGULATIONS 2009
SHEET 17**

Legend

- Limits of Land to be Acquired or Used
- Acquisition of Rights by the Creation of New Rights or the Imposition of Restrictive Covenants
- Land to be Used Temporarily
- Land to be Acquired
- Land not subject to Powers of Compulsory Acquisition or Temporary Use
- Land Outside of Land to be Acquired or Used

The Legend is identical on all sheets of the Land Plans and therefore not all items specified in the Legend are found on each sheet



First Revision	RL	17/07/23	01
Revision Details	By	Date	Suffix
	AP		
	Check		

Purpose of issue
DCO APPLICATION


Development Consent Order Number:
EN010117

Application Document Number:
2.1.2

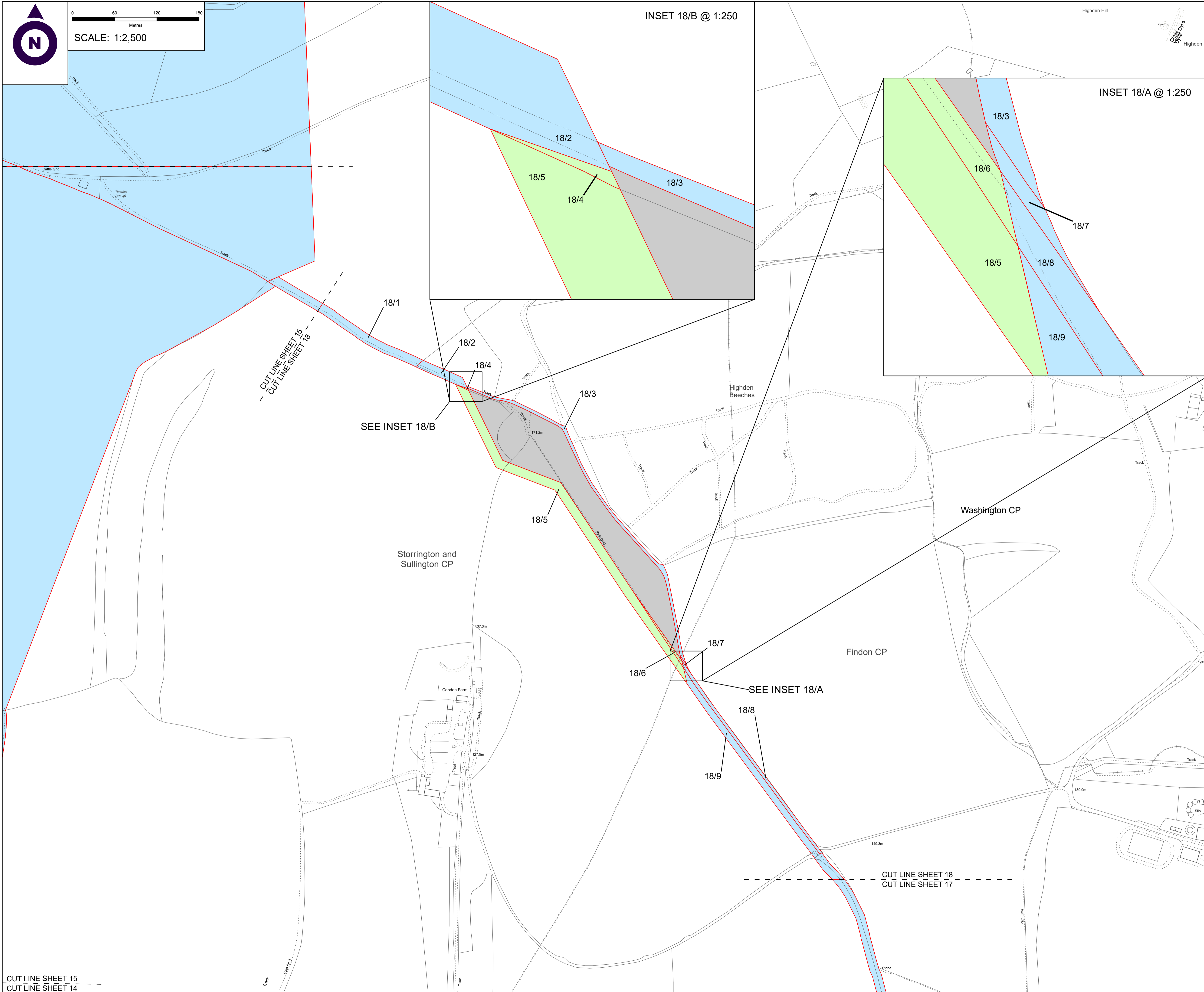
NOTES
1. ALL DIMENSIONS ARE IN METRES UNLESS STATED OTHERWISE.
2. THIS DRAWING IS TO BE READ IN CONJUNCTION WITH ALL OTHER PLANS AND DOCUMENTATION, IN PARTICULAR THE WORKS PLANS 2.1.2, THE BOOK OF REFERENCE 4.3, THE DCO 3.1, AND THE STATEMENT OF REASONS 4.1.

Designed RL	Drawn RL	Checked AP	Date 18/07/2023
Internal Project Number: J0039831-23-05		Suitability DCO SUBMISSION	
Scale @ A1 1:2,500		Zone WHOLE SITE	

THIS DOCUMENT HAS BEEN PREPARED PURSUANT TO AND SUBJECT TO THE TERMS OF CARTER JONAS' APPOINTMENT BY ITS CLIENT. CARTER JONAS ACCEPTS NO LIABILITY FOR ANY USE OF THIS DOCUMENT OTHER THAN BY ITS ORIGINAL CLIENT OR FOLLOWING CARTER JONAS' EXPRESS AGREEMENT TO SUCH USE, AND ONLY FOR THE PURPOSES FOR WHICH IT WAS PREPARED AND PROVIDED



0 60 120 180
Metres
SCALE: 1:2,500

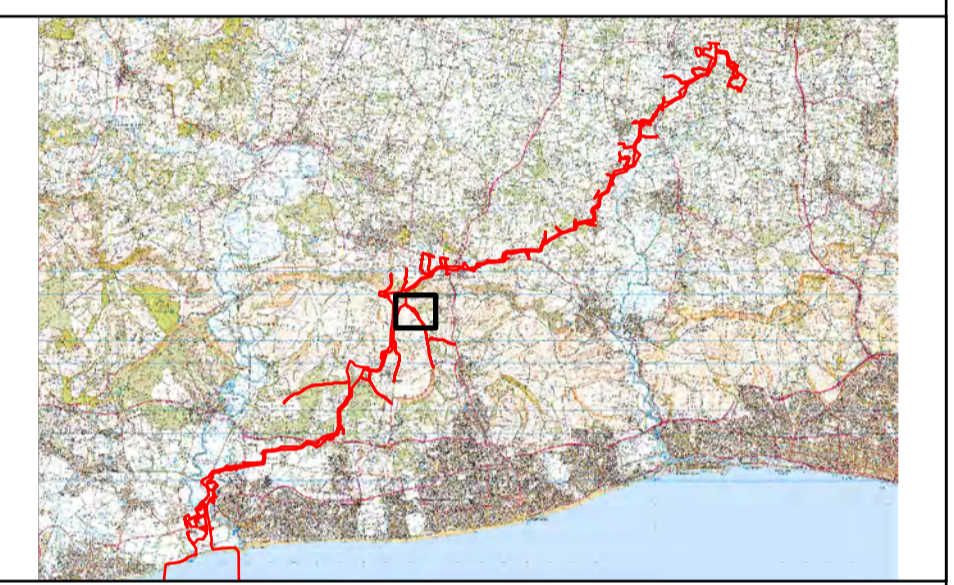


Applicant
RAMPION EXTENSION DEVELOPMENT LIMITED

Project Title:
RAMPION 2 OFFSHORE WIND FARM

Drawing Title:
**LAND PLANS
REGULATION 5(2)(i) OF THE INFRASTRUCTURE
PLANNING (APPLICATIONS: PRESCRIBED
FORMS AND PROCEDURE) REGULATIONS 2009
SHEET 18**

- Legend**
- Limits of Land to be Acquired or Used
 - Acquisition of Rights by the Creation of New Rights or the Imposition of Restrictive Covenants
 - Land to be Used Temporarily
 - Land to be Acquired
 - Land not subject to Powers of Compulsory Acquisition or Temporary Use
 - Land Outside of Land to be Acquired or Used
- The Legend is identical on all sheets of the Land Plans and therefore not all items specified in the Legend are found on each sheet



First Revision	RL	17/07/23	01
Revision Details	By Check	Date	Suffix

Purpose of issue
DCO APPLICATION

Development Consent Order Number:
EN010117

Application Document Number:
2.1.2

NOTES
1. ALL DIMENSIONS ARE IN METRES UNLESS STATED OTHERWISE.
2. THIS DRAWING IS TO BE READ IN CONJUNCTION WITH ALL OTHER PLANS AND DOCUMENTATION, IN PARTICULAR THE WORKS PLANS 2.1.2, THE BOOK OF REFERENCE 4.3, THE DCO 3.1, AND THE STATEMENT OF REASONS 4.1.

Designed RL	Drawn RL	Checked AP	Date 18/07/2023
----------------	-------------	---------------	--------------------

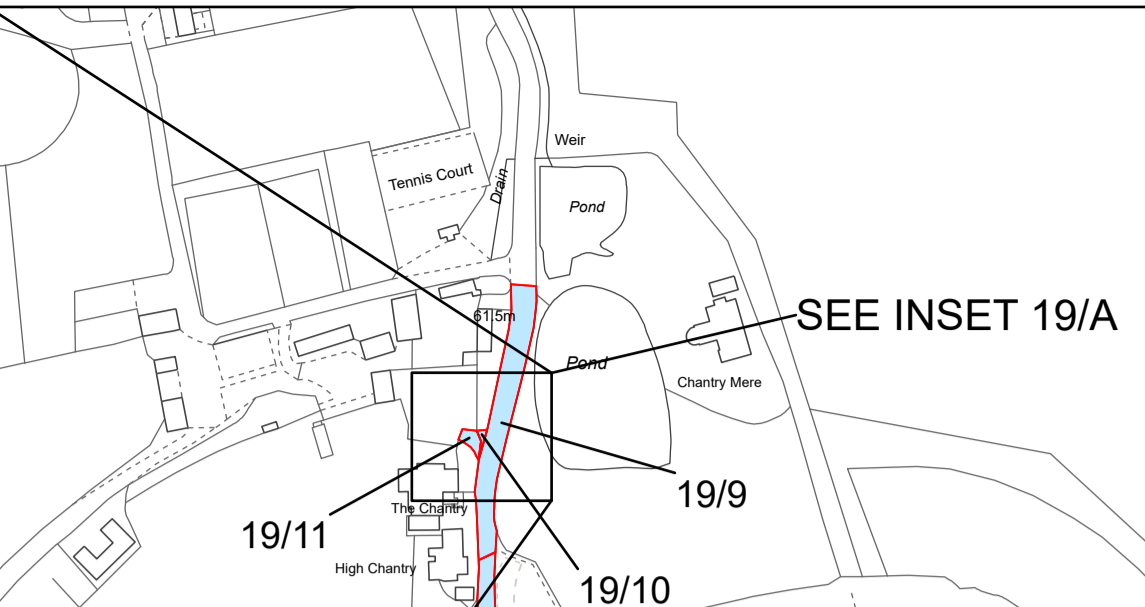
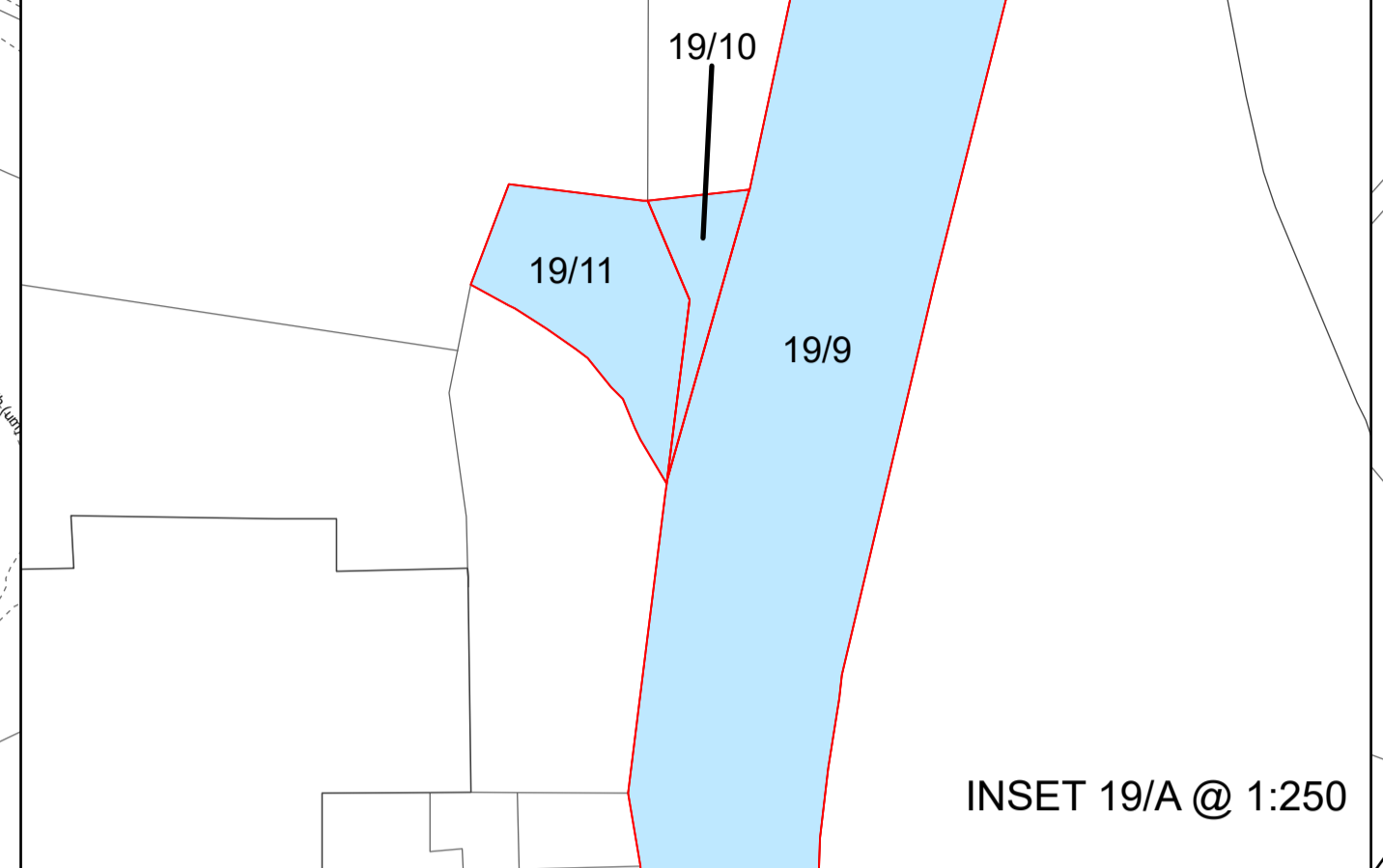
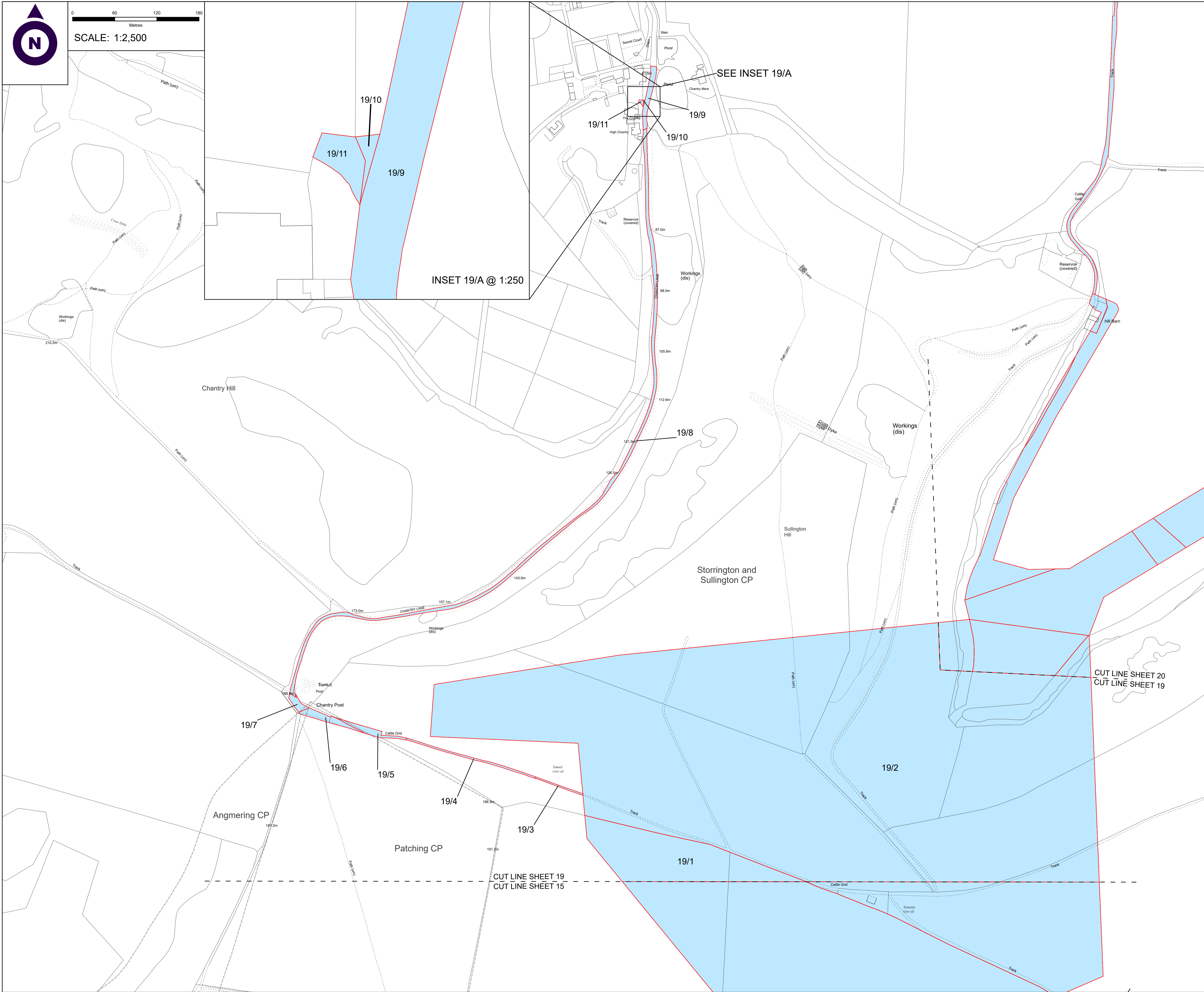
Internal Project Number: J0039831-23-05
Suitability
DCO SUBMISSION

Scale @ A1
1:2,500
Zone
WHOLE SITE

THIS DOCUMENT HAS BEEN PREPARED PURSUANT TO AND SUBJECT TO THE TERMS OF CARTER JONAS' APPOINTMENT BY ITS CLIENT. CARTER JONAS ACCEPTS NO LIABILITY FOR ANY USE OF THIS DOCUMENT OTHER THAN BY ITS ORIGINAL CLIENT OR FOLLOWING CARTER JONAS' EXPRESS AGREEMENT TO SUCH USE, AND ONLY FOR THE PURPOSES FOR WHICH IT WAS PREPARED AND PROVIDED



0 60 120 180
Metres
SCALE: 1:2,500



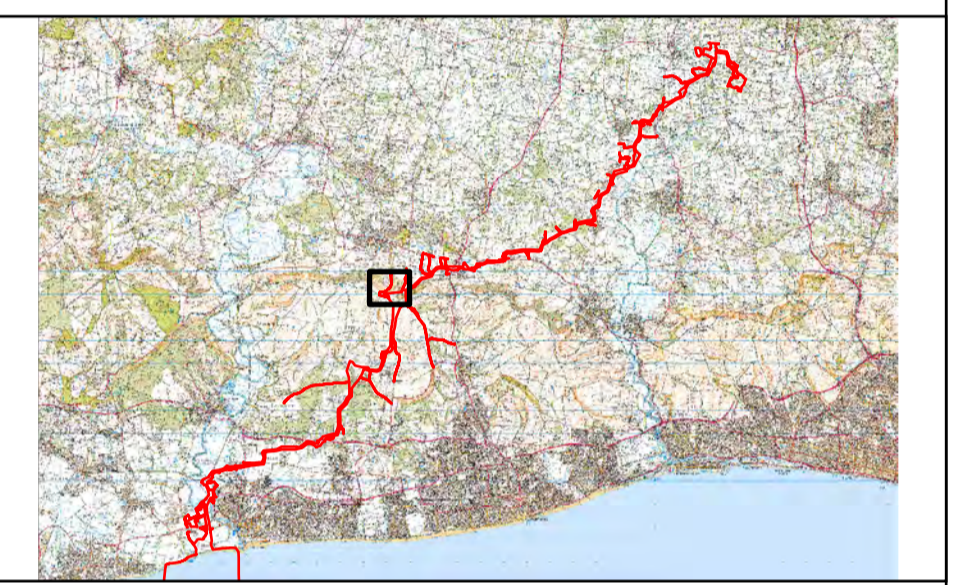
Applicant
RAMPION EXTENSION DEVELOPMENT LIMITED

Project Title:
RAMPION 2 OFFSHORE WIND FARM

Drawing Title:
**LAND PLANS
REGULATION 5(2)(i) OF THE INFRASTRUCTURE
PLANNING (APPLICATIONS: PRESCRIBED
FORMS AND PROCEDURE) REGULATIONS 2009
SHEET 19**

- Legend**
- Limits of Land to be Acquired or Used
 - Acquisition of Rights by the Creation of New Rights or the Imposition of Restrictive Covenants
 - Land to be Used Temporarily
 - Land to be Acquired
 - Land not subject to Powers of Compulsory Acquisition or Temporary Use
 - Land Outside of Land to be Acquired or Used

The Legend is identical on all sheets of the Land Plans and therefore not all items specified in the Legend are found on each sheet



First Revision	RL	17/07/23	01
Revision Details	By	Date	Suffix
	Check		

Purpose of issue
DCO APPLICATION

Development Consent Order Number:
EN010117

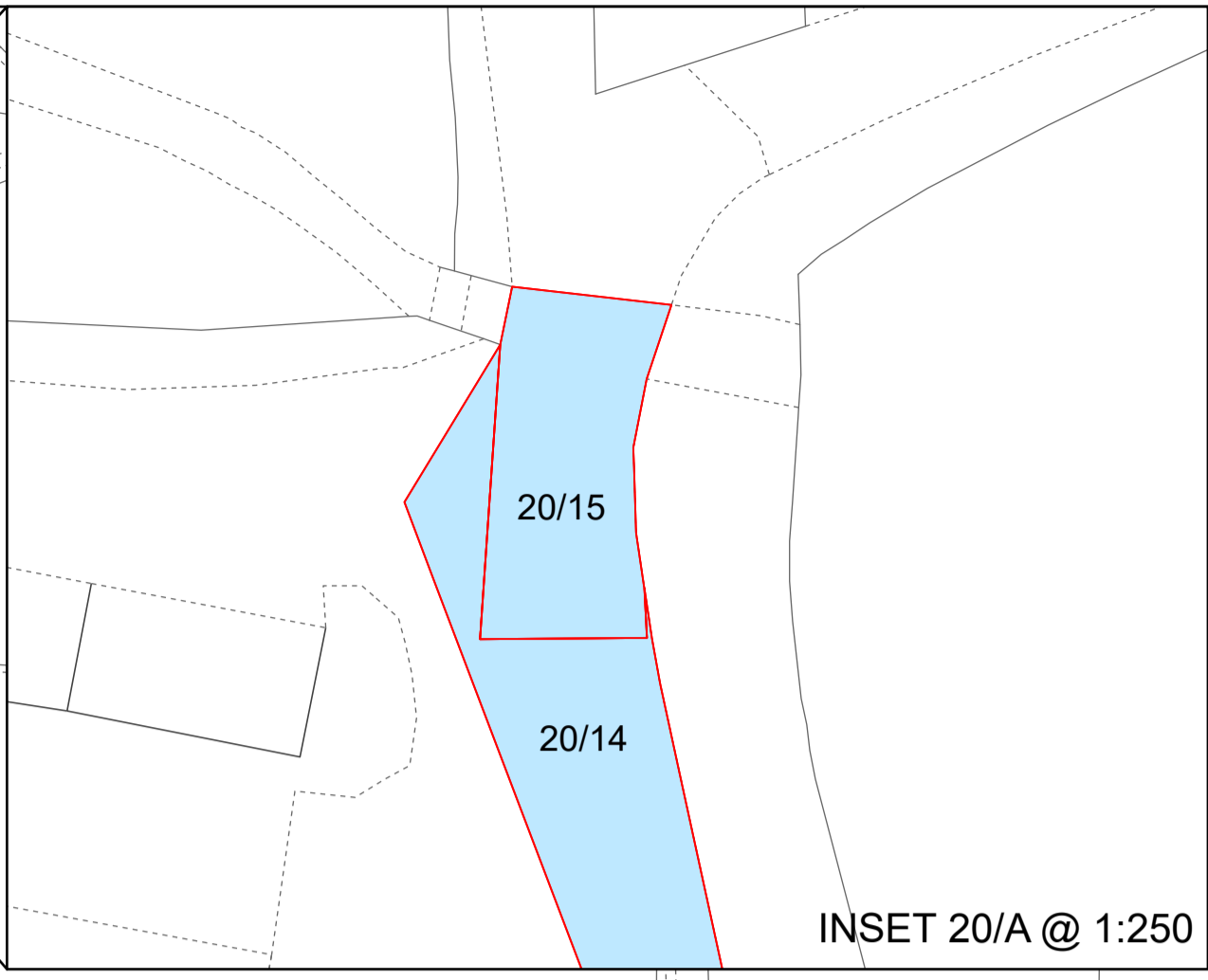
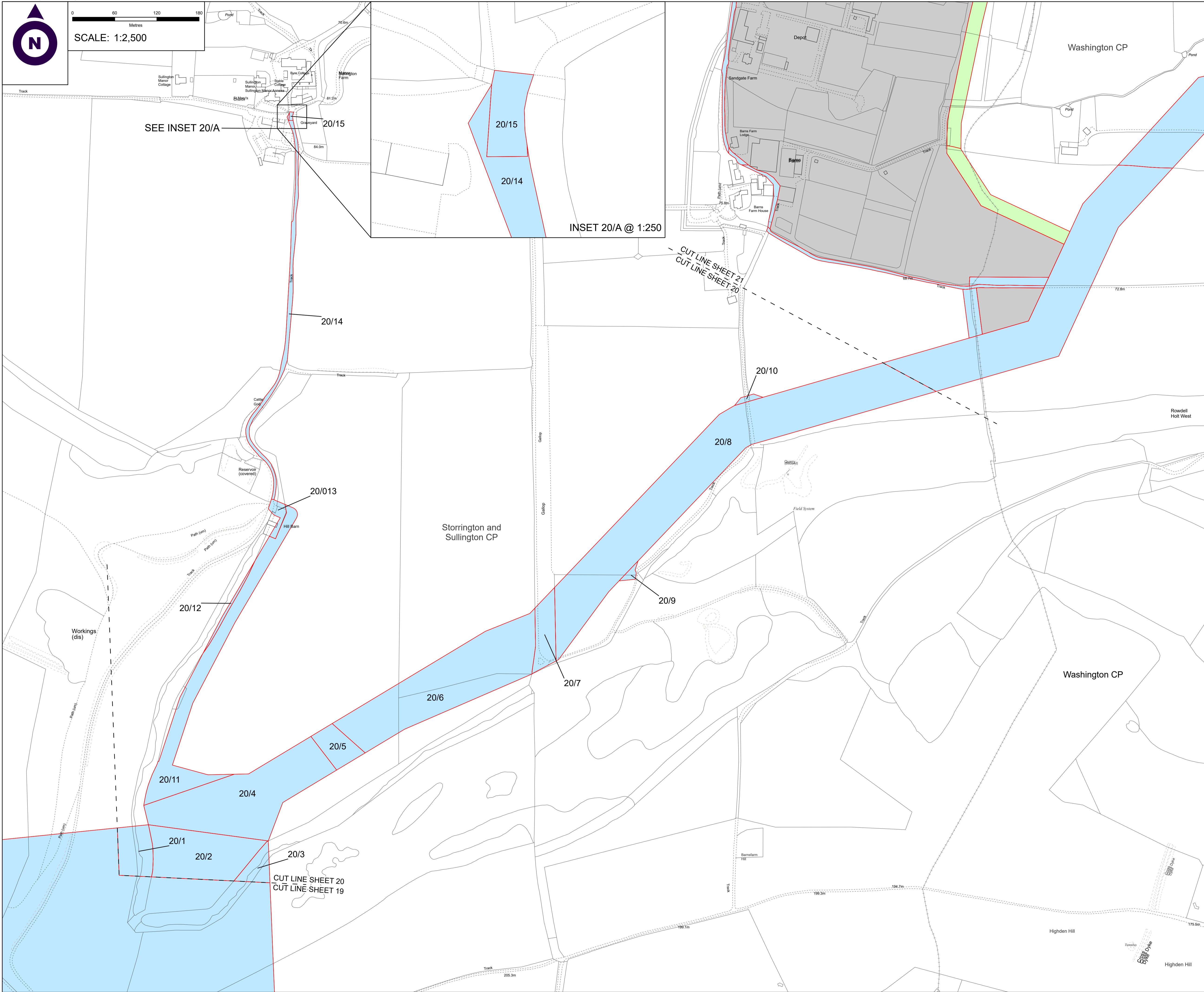
Application Document Number:
2.1.2

NOTES
1. ALL DIMENSIONS ARE IN METRES UNLESS STATED OTHERWISE.
2. THIS DRAWING IS TO BE READ IN CONJUNCTION WITH ALL OTHER PLANS AND DOCUMENTATION, IN PARTICULAR THE WORKS PLANS 2.1.2, THE BOOK OF REFERENCE 4.3, THE DCO 3.1, AND THE STATEMENT OF REASONS 4.1.

Designed RL	Drawn RL	Checked AP	Date 18/07/2023
Internal Project Number: J0039831-23-05		Suitability DCO SUBMISSION	
Scale @ A1 1:2,500		Zone WHOLE SITE	

THIS DOCUMENT HAS BEEN PREPARED PURSUANT TO AND SUBJECT TO THE TERMS OF CARTER JONAS' APPOINTMENT BY ITS CLIENT. CARTER JONAS ACCEPTS NO LIABILITY FOR ANY USE OF THIS DOCUMENT OTHER THAN BY ITS ORIGINAL CLIENT OR FOLLOWING CARTER JONAS' EXPRESS AGREEMENT TO SUCH USE, AND ONLY FOR THE PURPOSES FOR WHICH IT WAS PREPARED AND PROVIDED

SCALE: 1:2,500



Applicant
RAMPION EXTENSION DEVELOPMENT LIMITED

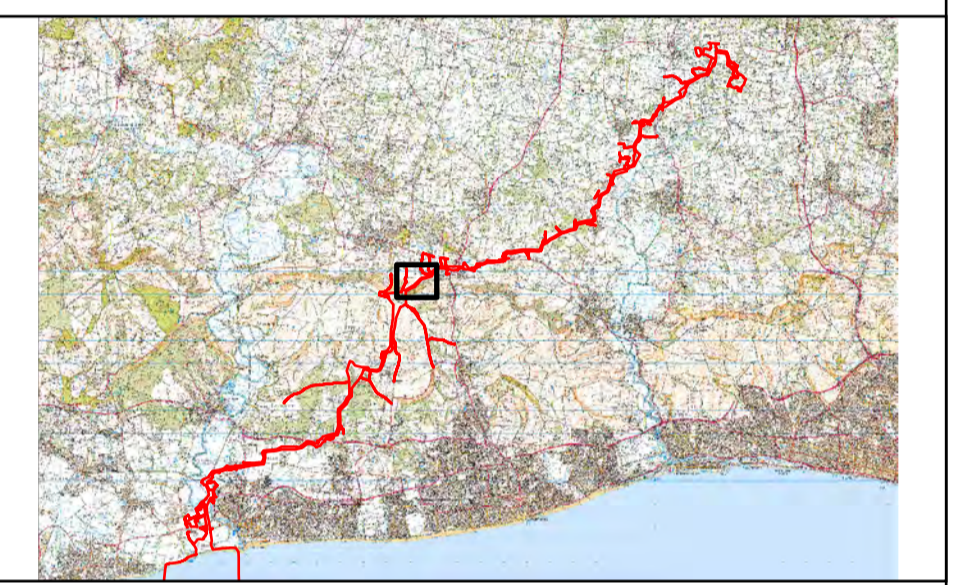
Project Title:
RAMPION 2 OFFSHORE WIND FARM

Drawing Title:
**LAND PLANS
REGULATION 5(2)(i) OF THE INFRASTRUCTURE
PLANNING (APPLICATIONS: PRESCRIBED
FORMS AND PROCEDURE) REGULATIONS 2009
SHEET 20**

Legend

- Limits of Land to be Acquired or Used
- Acquisition of Rights by the Creation of New Rights or the Imposition of Restrictive Covenants
- Land to be Used Temporarily
- Land to be Acquired
- Land not subject to Powers of Compulsory Acquisition or Temporary Use
- Land Outside of Land to be Acquired or Used

The Legend is identical on all sheets of the Land Plans and therefore not all items specified in the Legend are found on each sheet



First Revision	RL	17/07/23	01
Revision Details	By	Date	Suffix
	Check		

Purpose of issue
DCO APPLICATION

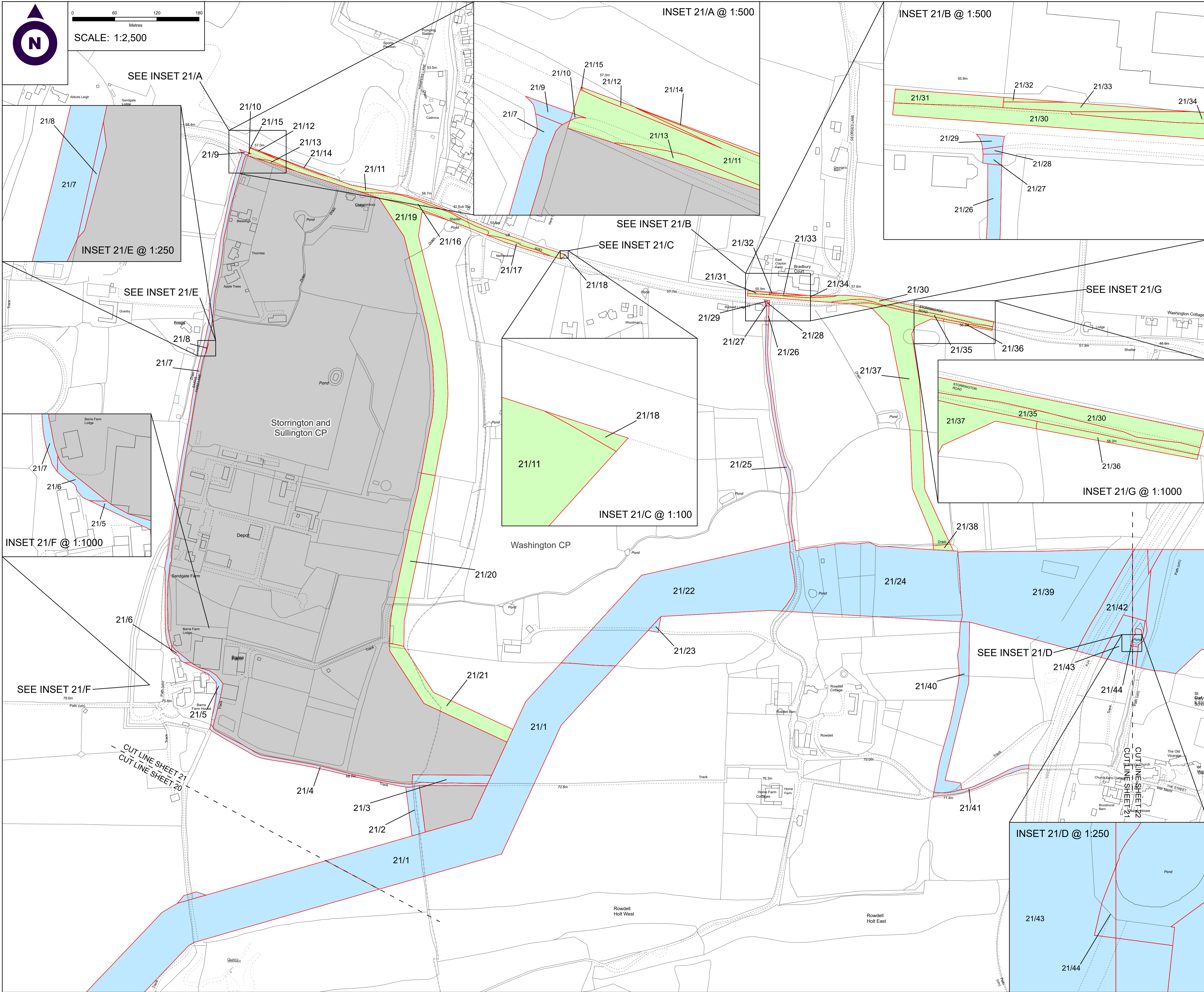
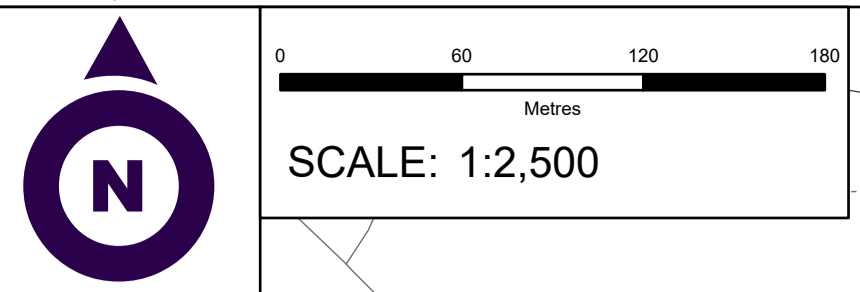
Development Consent Order Number:
EN010117

Application Document Number:
2.1.2

NOTES
1. ALL DIMENSIONS ARE IN METRES UNLESS STATED OTHERWISE.
2. THIS DRAWING IS TO BE READ IN CONJUNCTION WITH ALL OTHER PLANS AND DOCUMENTATION, IN PARTICULAR THE WORKS PLANS 2.1.2, THE BOOK OF REFERENCE 4.3, THE DCO 3.1, AND THE STATEMENT OF REASONS 4.1.

Designed RL	Drawn RL	Checked AP	Date 18/07/2023
Internal Project Number: J0039831-23-05		Suitability DCO SUBMISSION	
Scale @ A1 1:2,500		Zone WHOLE SITE	

THIS DOCUMENT HAS BEEN PREPARED PURSUANT TO AND SUBJECT TO THE TERMS OF CARTER JONAS' APPOINTMENT BY ITS CLIENT. CARTER JONAS ACCEPTS NO LIABILITY FOR ANY USE OF THIS DOCUMENT OTHER THAN BY ITS ORIGINAL CLIENT OR FOLLOWING CARTER JONAS' EXPRESS AGREEMENT TO SUCH USE, AND ONLY FOR THE PURPOSES FOR WHICH IT WAS PREPARED AND PROVIDED



Applicant
RAMPION EXTENSION DEVELOPMENT LIMITED

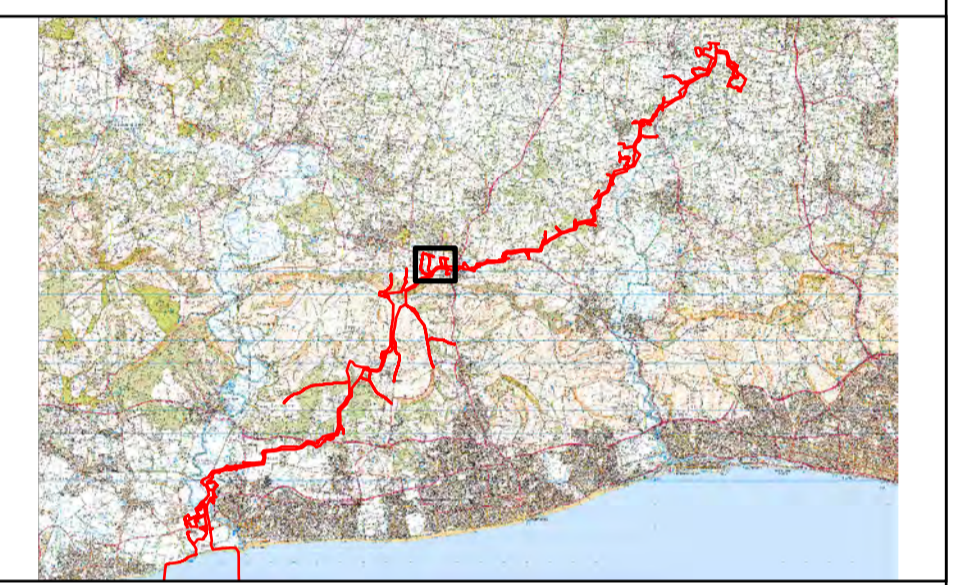
Project Title:
RAMPION 2 OFFSHORE WIND FARM

Drawing Title:
**LAND PLANS
REGULATION 5(2)(i) OF THE INFRASTRUCTURE
PLANNING (APPLICATIONS: PRESCRIBED
FORMS AND PROCEDURE) REGULATIONS 2009
SHEET 21**

Legend

- Limits of Land to be Acquired or Used
- Acquisition of Rights by the Creation of New Rights or the Imposition of Restrictive Covenants
- Land to be Used Temporarily
- Land to be Acquired
- Land not subject to Powers of Compulsory Acquisition or Temporary Use
- Land Outside of Land to be Acquired or Used

The Legend is identical on all sheets of the Land Plans and therefore not all items specified in the Legend are found on each sheet



First Revision	RL	17/07/23	01
Revision Details	By	Date	Suffix
	Check		

Purpose of issue
DCO APPLICATION

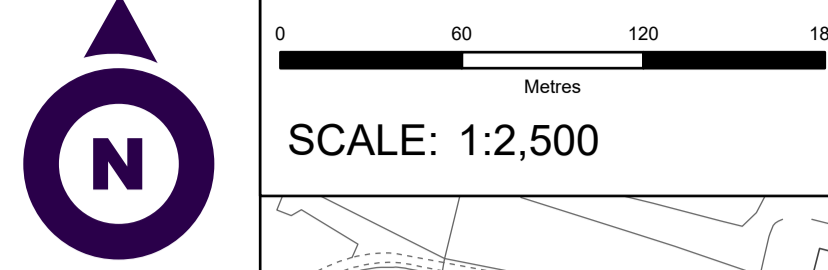
Development Consent Order Number:
EN010117

Application Document Number:
2.1.2

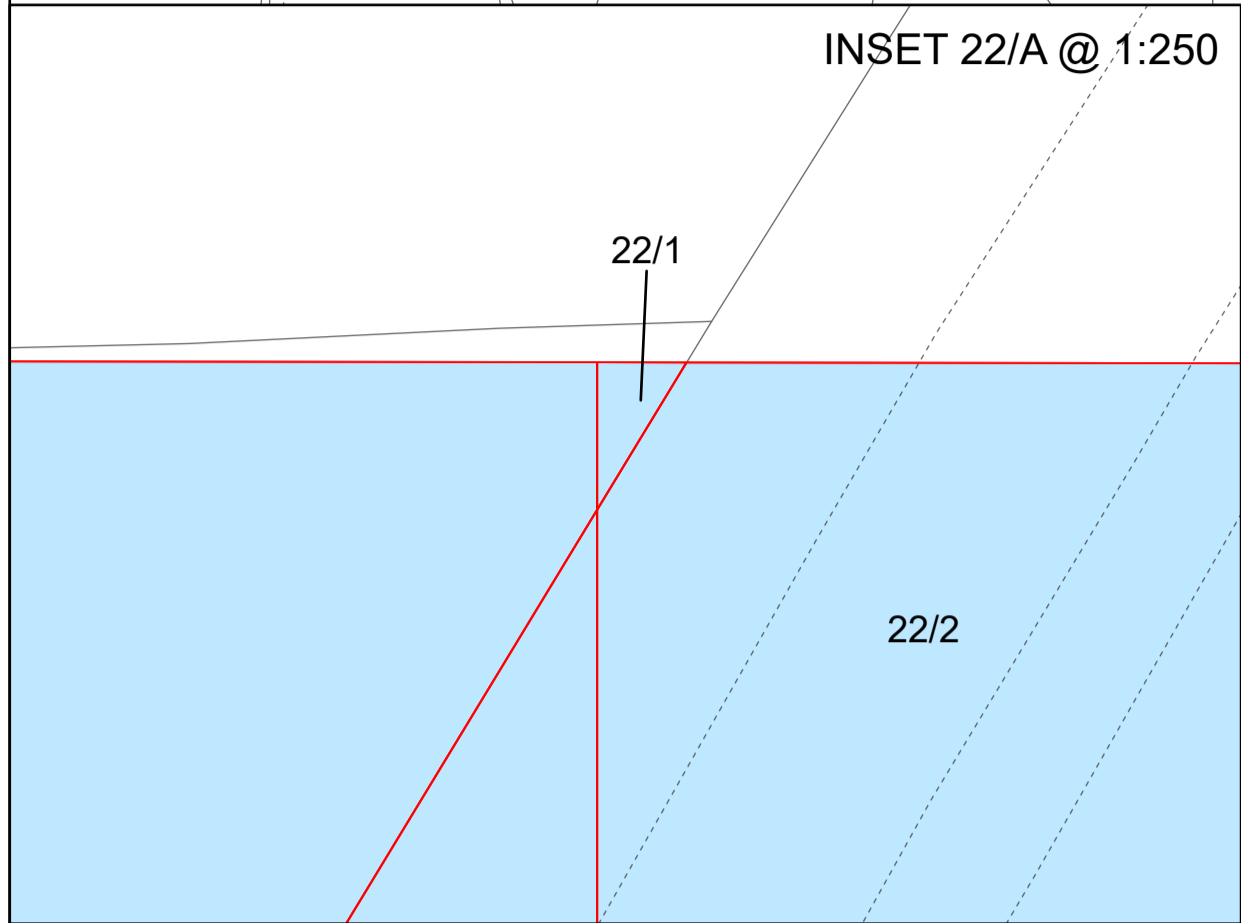
NOTES
1. ALL DIMENSIONS ARE IN METRES UNLESS STATED OTHERWISE.
2. THIS DRAWING IS TO BE READ IN CONJUNCTION WITH ALL OTHER PLANS AND DOCUMENTATION, IN PARTICULAR THE WORKS PLANS 2.2.2, THE BOOK OF REFERENCE 4.3, THE DCO 3.1, AND THE STATEMENT OF REASONS 4.1.

Designed RL	Drawn RL	Checked AP	Date 25/07/2023
Internal Project Number: J0039831-23-05		Suitability DCO SUBMISSION	
Scale @ A1 1:2,500		Zone WHOLE SITE	

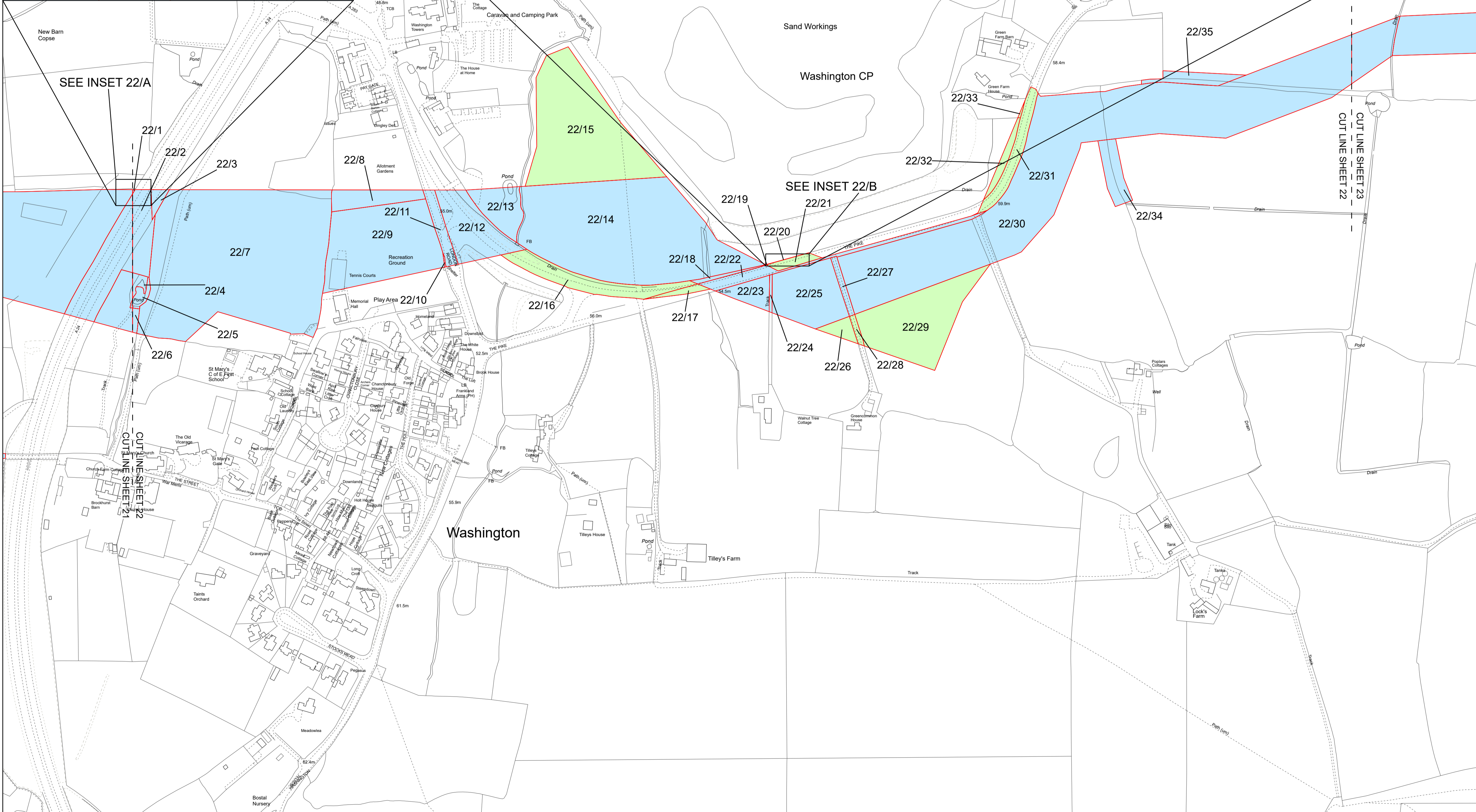

THIS DOCUMENT HAS BEEN PREPARED PURSUANT TO AND SUBJECT TO THE TERMS OF CARTER JONAS' APPOINTMENT BY ITS CLIENT. CARTER JONAS ACCEPTS NO LIABILITY FOR ANY USE OF THIS DOCUMENT OTHER THAN BY ITS ORIGINAL CLIENT OR FOLLOWING CARTER JONAS' EXPRESS AGREEMENT TO SUCH USE, AND ONLY FOR THE PURPOSES FOR WHICH IT WAS PREPARED AND PROVIDED



SCALE: 1:2,500



INSET 22/B @ 1:100



Applicant
RAMPION EXTENSION DEVELOPMENT LIMITED

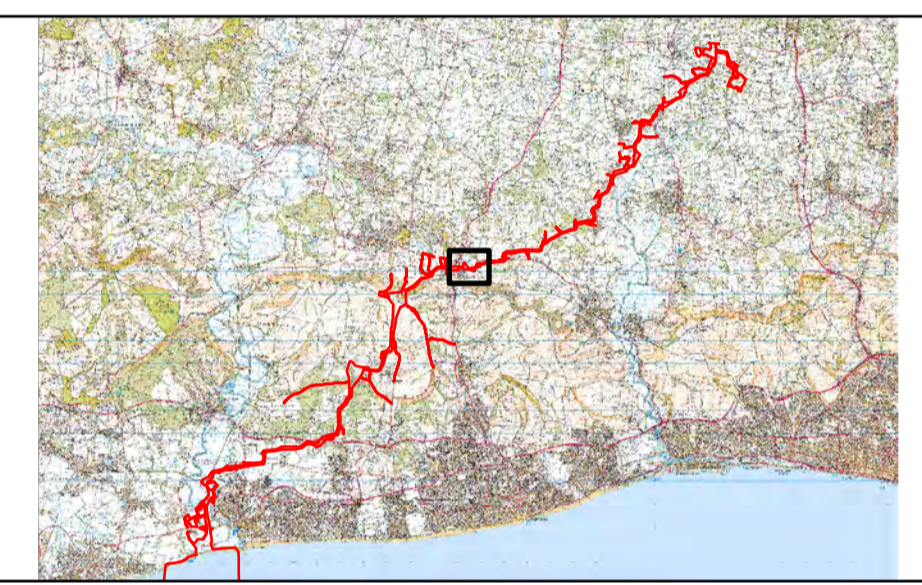
Project Title:
RAMPION 2 OFFSHORE WIND FARM

Drawing Title:
**LAND PLANS
REGULATION 5(2)(i) OF THE INFRASTRUCTURE
PLANNING (APPLICATIONS: PRESCRIBED
FORMS AND PROCEDURE) REGULATIONS 2009
SHEET 22**

Legend

- Limits of Land to be Acquired or Used
- Acquisition of Rights by the Creation of New Rights or the Imposition of Restrictive Covenants
- Land to be Used Temporarily
- Land to be Acquired
- Land not subject to Powers of Compulsory Acquisition or Temporary Use
- Land Outside of Land to be Acquired or Used

The Legend is identical on all sheets of the Land Plans and therefore not all items specified in the Legend are found on each sheet



First Revision	RL	AP	17/07/23	01
Revision Details	By	Check	Date	Suffix

Purpose of issue
DCO APPLICATION

Development Consent Order Number:
EN010117

Application Document Number:
2.1.2

NOTES
1. ALL DIMENSIONS ARE IN METRES UNLESS STATED OTHERWISE.
2. THIS DRAWING IS TO BE READ IN CONJUNCTION WITH ALL OTHER PLANS AND DOCUMENTATION, IN PARTICULAR THE WORKS PLANS 2.2.2, THE BOOK OF REFERENCE 4.3, THE DCO 3.1, AND THE STATEMENT OF REASONS 4.1.

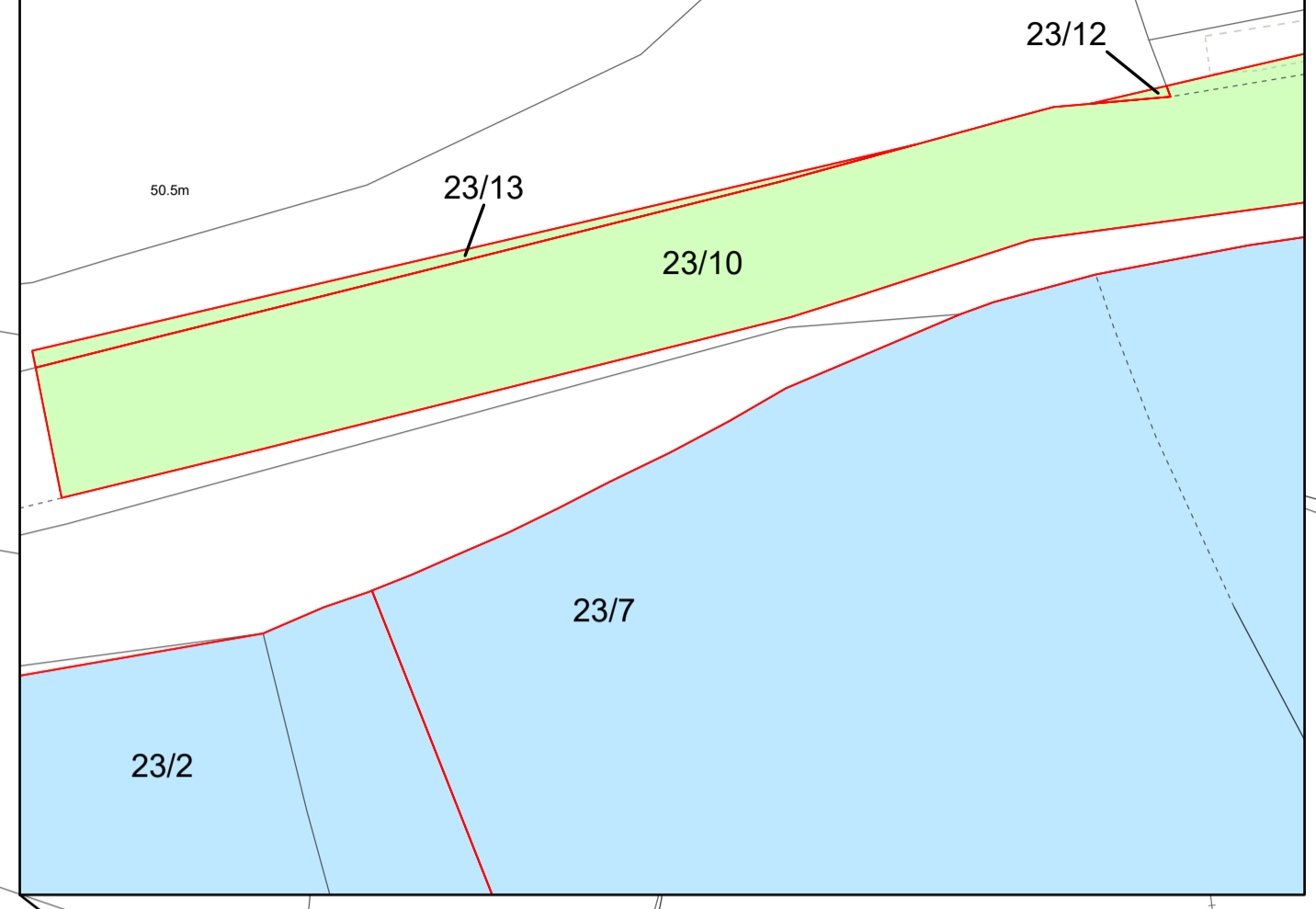
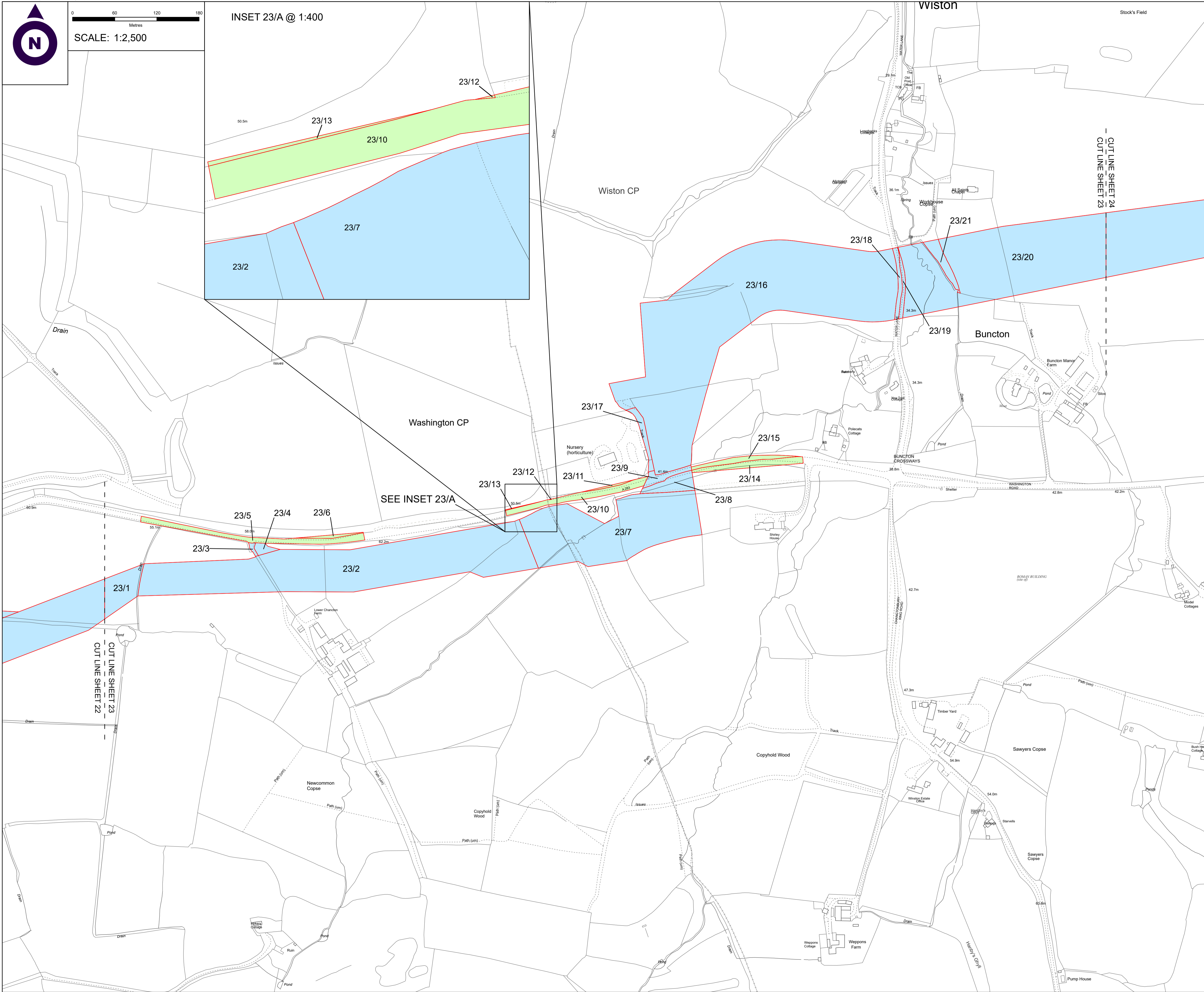
Designed RL	Drawn RL	Checked AP	Date 25/07/2023
Internal Project Number: J0039831-23-05		Suitability DCO SUBMISSION	
Scale @ A1 1:2,500		Zone WHOLE SITE	

THIS DOCUMENT HAS BEEN PREPARED PURSUANT TO AND SUBJECT TO THE TERMS OF CARTER JONAS' APPOINTMENT BY ITS CLIENT. CARTER JONAS ACCEPTS NO LIABILITY FOR ANY USE OF THIS DOCUMENT OTHER THAN BY ITS ORIGINAL CLIENT OR FOLLOWING CARTER JONAS' EXPRESS AGREEMENT TO SUCH USE, AND ONLY FOR THE PURPOSES FOR WHICH IT WAS PREPARED AND PROVIDED



0 60 120 180
Metres
SCALE: 1:2,500

INSET 23/A @ 1:400



Applicant
RAMPION EXTENSION DEVELOPMENT LIMITED

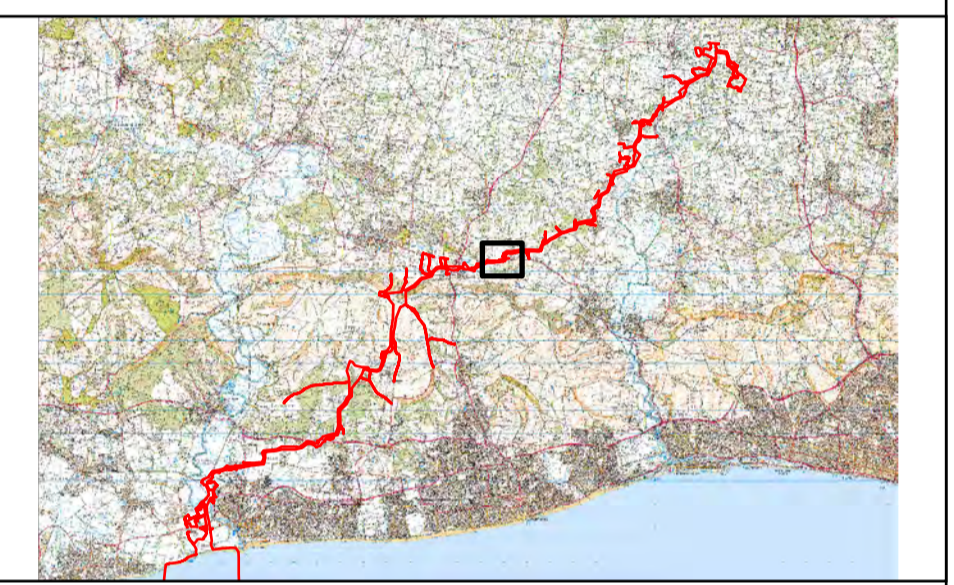
Project Title:
RAMPION 2 OFFSHORE WIND FARM

Drawing Title:
**LAND PLANS
REGULATION 5(2)(i) OF THE INFRASTRUCTURE
PLANNING (APPLICATIONS: PRESCRIBED
FORMS AND PROCEDURE) REGULATIONS 2009
SHEET 23**

Legend

- Limits of Land to be Acquired or Used
- Acquisition of Rights by the Creation of New Rights or the Imposition of Restrictive Covenants
- Land to be Used Temporarily
- Land to be Acquired
- Land not subject to Powers of Compulsory Acquisition or Temporary Use
- Land Outside of Land to be Acquired or Used

The Legend is identical on all sheets of the Land Plans and therefore not all items specified in the Legend are found on each sheet



First Revision	RL	17/07/23	01
Revision Details	By	Date	Suffix
	AP		
	Check		

Purpose of issue
DCO APPLICATION

Development Consent Order Number:
EN010117

Application Document Number:
2.1.2

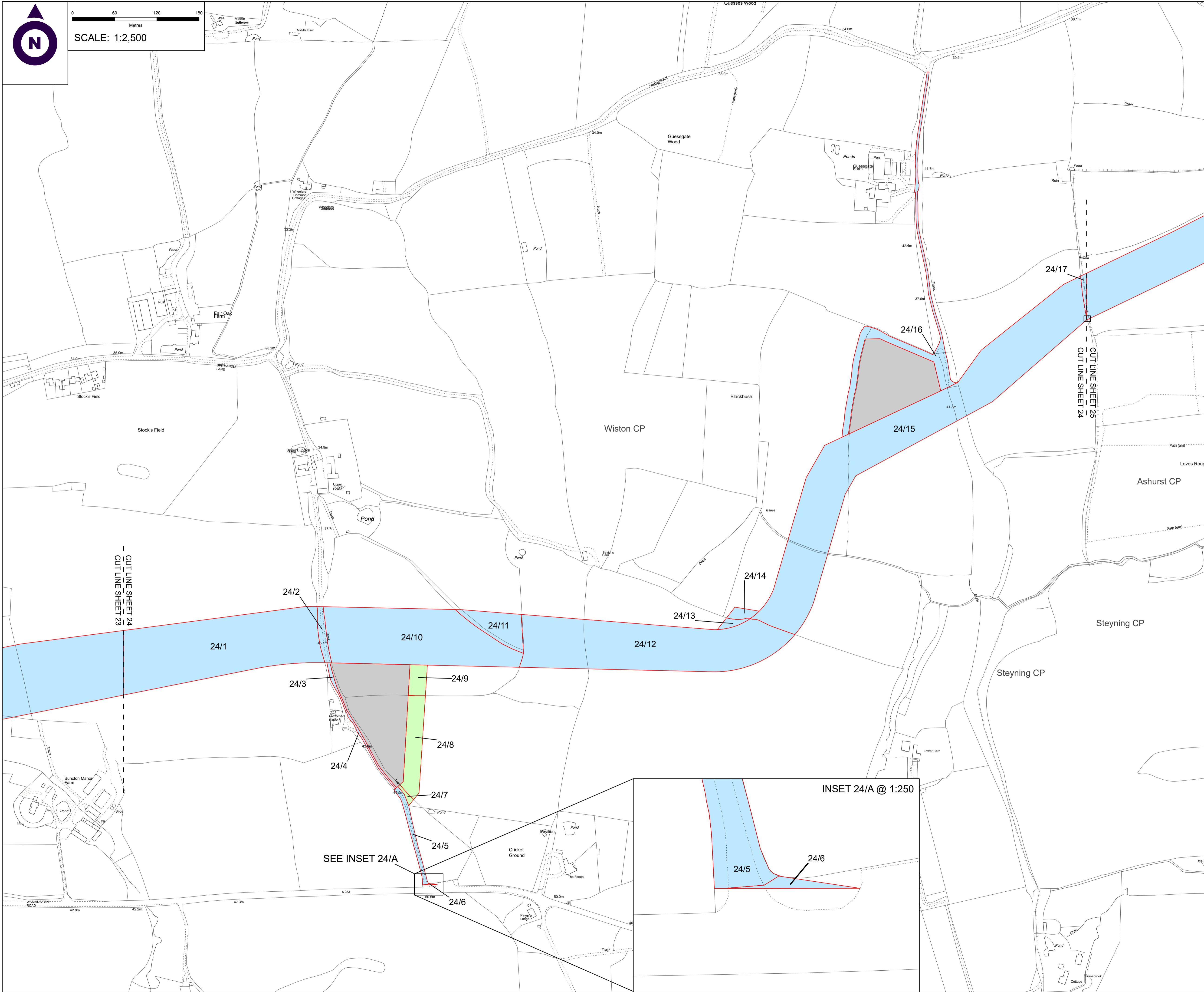
NOTES
1. ALL DIMENSIONS ARE IN METRES UNLESS STATED OTHERWISE.
2. THIS DRAWING IS TO BE READ IN CONJUNCTION WITH ALL OTHER PLANS AND DOCUMENTATION, IN PARTICULAR THE WORKS PLANS 2.1.2, THE BOOK OF REFERENCE 4.3, THE DCO 3.1, AND THE STATEMENT OF REASONS 4.1.

Designed RL	Drawn RL	Checked AP	Date 18/07/2023
Internal Project Number: J0039831-23-05		Suitability DCO SUBMISSION	
Scale @ A1 1:2,500		Zone WHOLE SITE	

THIS DOCUMENT HAS BEEN PREPARED PURSUANT TO AND SUBJECT TO THE TERMS OF CARTER JONAS' APPOINTMENT BY ITS CLIENT. CARTER JONAS ACCEPTS NO LIABILITY FOR ANY USE OF THIS DOCUMENT OTHER THAN BY ITS ORIGINAL CLIENT OR FOLLOWING CARTER JONAS' EXPRESS AGREEMENT TO SUCH USE, AND ONLY FOR THE PURPOSES FOR WHICH IT WAS PREPARED AND PROVIDED



0 60 120 180
Metres
SCALE: 1:2,500



Applicant
RAMPION EXTENSION DEVELOPMENT LIMITED

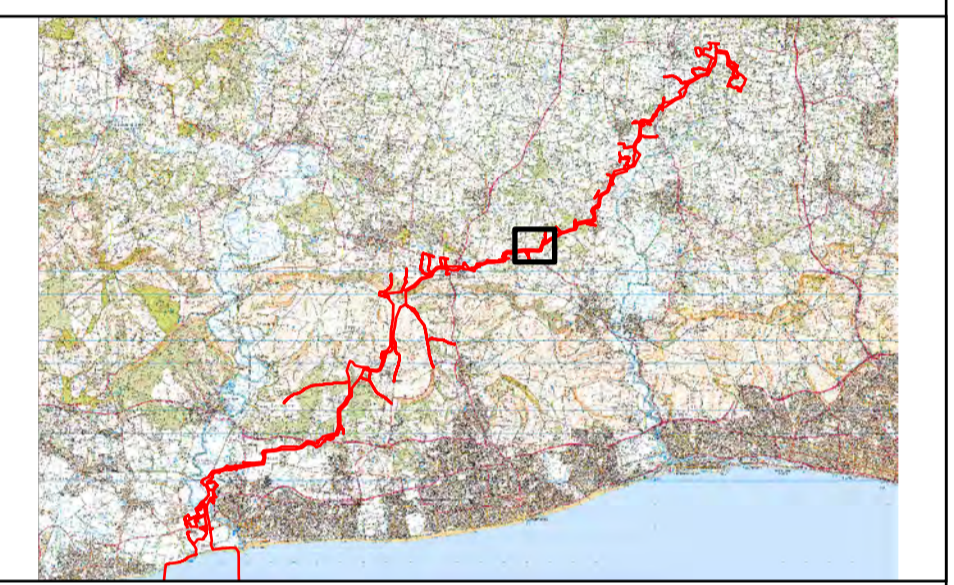
Project Title:
RAMPION 2 OFFSHORE WIND FARM

Drawing Title:
**LAND PLANS
REGULATION 5(2)(i) OF THE INFRASTRUCTURE
PLANNING (APPLICATIONS: PRESCRIBED
FORMS AND PROCEDURE) REGULATIONS 2009
SHEET 24**

Legend

- Limits of Land to be Acquired or Used
- Acquisition of Rights by the Creation of
- New Rights or the Imposition of Restrictive Covenants
- Land to be Used Temporarily
- Land to be Acquired
- Land not subject to Powers of Compulsory Acquisition or Temporary Use
- Land Outside of Land to be Acquired or Used

The Legend is identical on all sheets of the Land Plans and therefore not all items specified in the Legend are found on each sheet



First Revision	RL	17/07/23	01
Revision Details	By	Date	Suffix
	AP		
	Check		

Purpose of issue
DCO APPLICATION

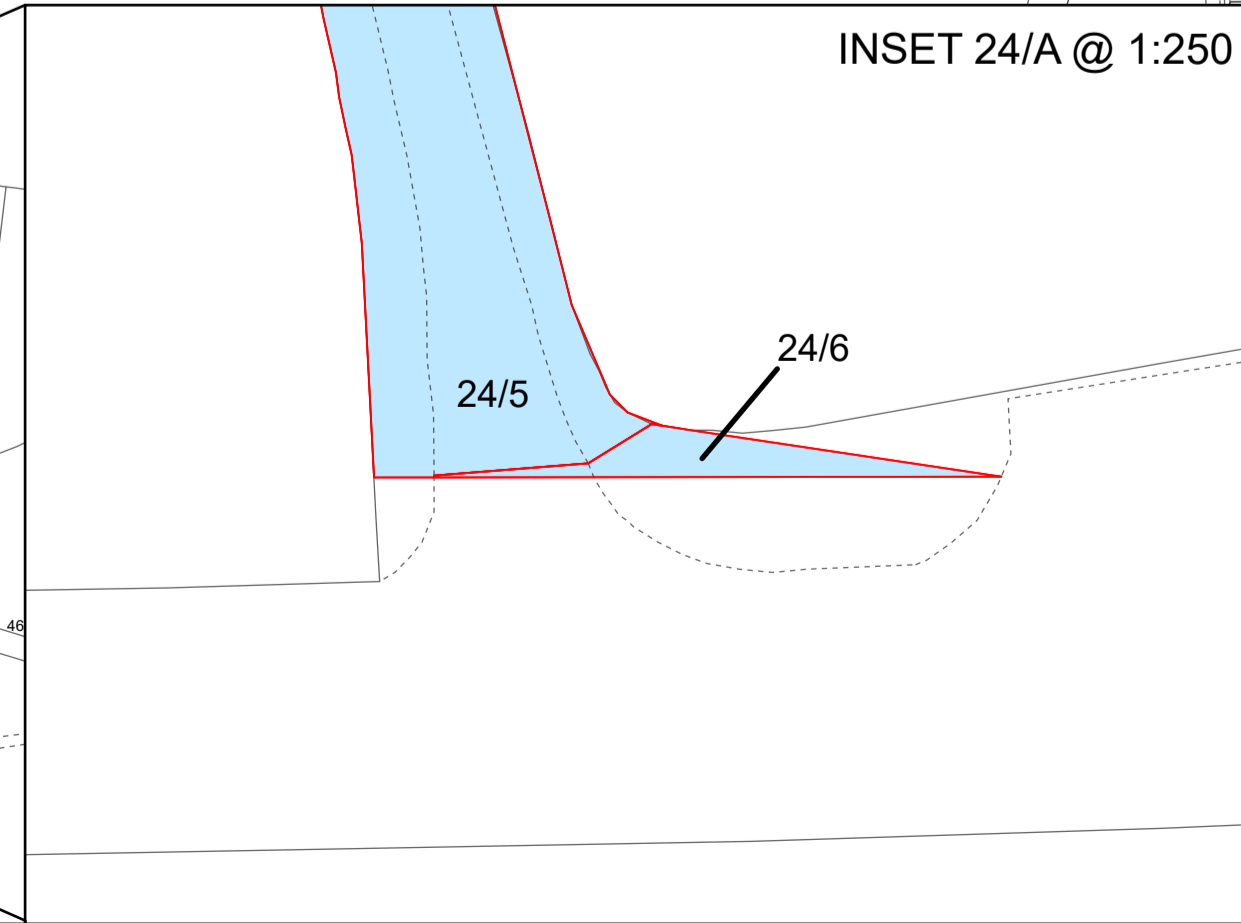
Development Consent Order Number:
EN010117

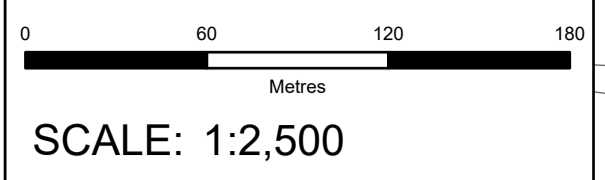

Application Document Number:
2.1.2

NOTES
1. ALL DIMENSIONS ARE IN METRES UNLESS STATED OTHERWISE.
2. THIS DRAWING IS TO BE READ IN CONJUNCTION WITH ALL OTHER PLANS AND DOCUMENTATION, IN PARTICULAR THE WORKS PLANS 2.1.2, THE BOOK OF REFERENCE 4.3, THE DCO 3.1, AND THE STATEMENT OF REASONS 4.1.

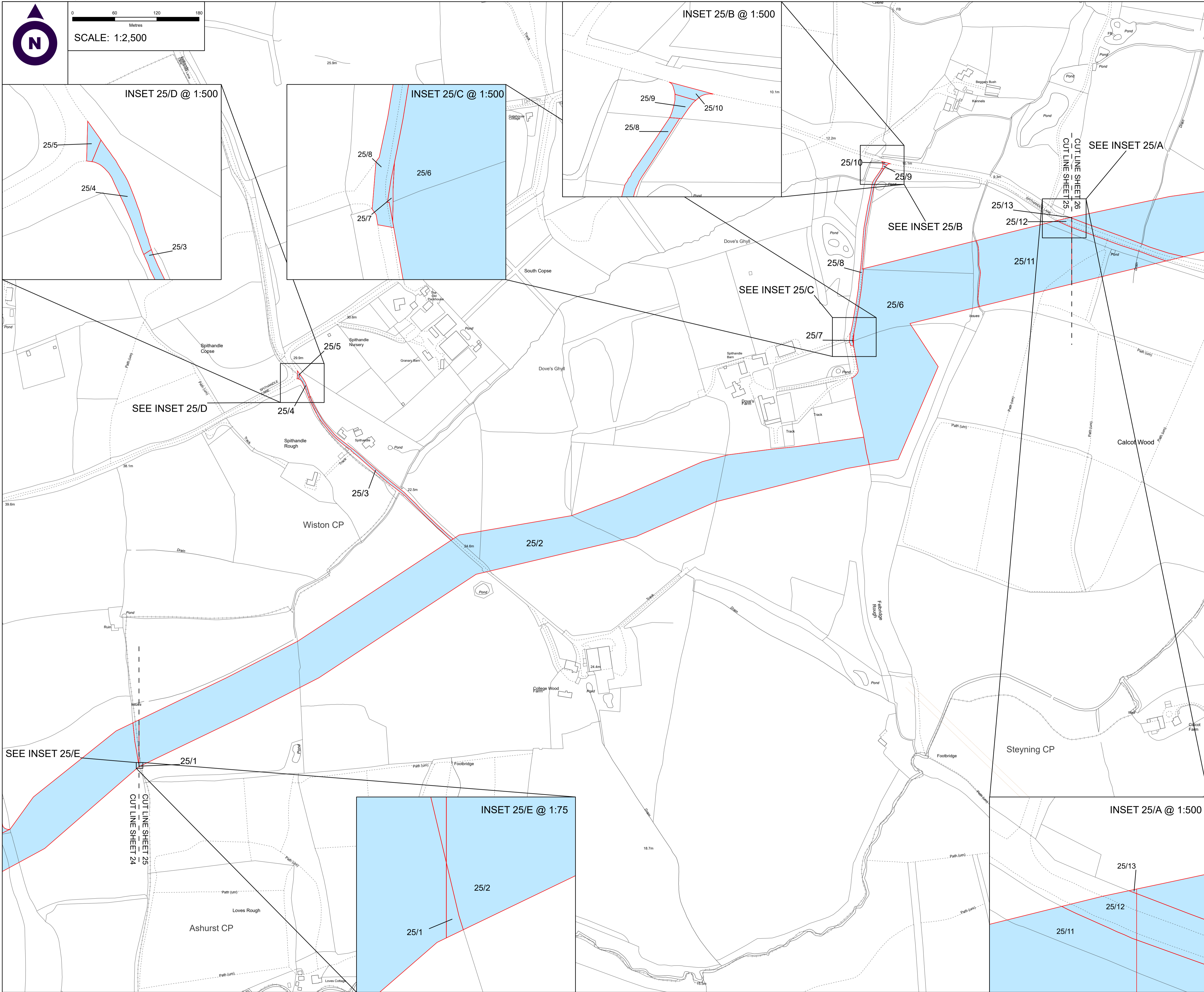
Designed RL	Drawn RL	Checked AP	Date 18/07/2023
Internal Project Number: J0039831-23-05		Suitability DCO SUBMISSION	
Scale @ A1 1:2,500		Zone WHOLE SITE	

THIS DOCUMENT HAS BEEN PREPARED PURSUANT TO AND SUBJECT TO THE TERMS OF CARTER JONAS' APPOINTMENT BY ITS CLIENT. CARTER JONAS ACCEPTS NO LIABILITY FOR ANY USE OF THIS DOCUMENT OTHER THAN BY ITS ORIGINAL CLIENT OR FOLLOWING CARTER JONAS' EXPRESS AGREEMENT TO SUCH USE, AND ONLY FOR THE PURPOSES FOR WHICH IT WAS PREPARED AND PROVIDED





SCALE: 1:2,500



INSET 25/B @ 1:500

INSET 25/C @ 1:500

INSET 25/D @ 1:500

INSET 25/E @ 1:75

INSET 25/A @ 1:500

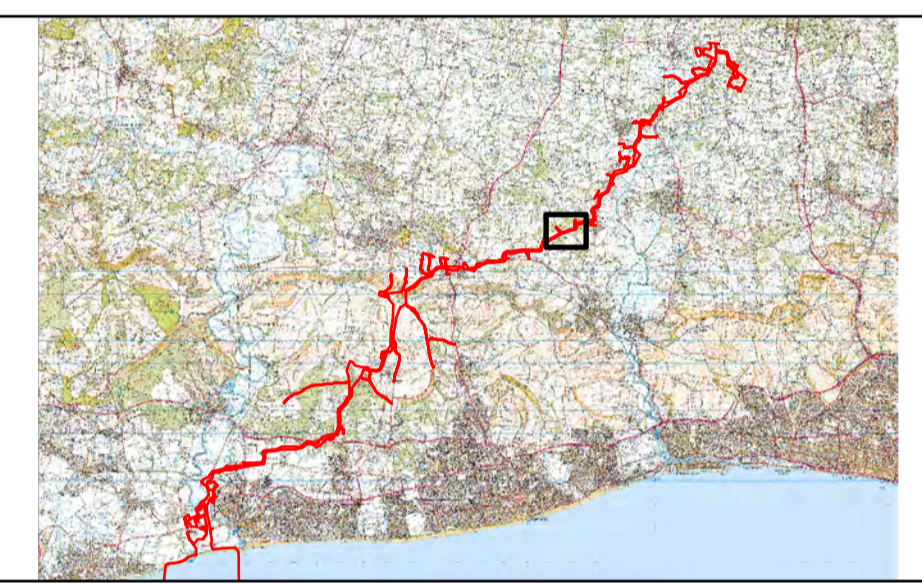
Applicant
RAMPTION EXTENSION DEVELOPMENT LIMITED

Project Title:
RAMPTION 2 OFFSHORE WIND FARM

Drawing Title:
**LAND PLANS
REGULATION 5(2)(i) OF THE INFRASTRUCTURE
PLANNING (APPLICATIONS: PRESCRIBED
FORMS AND PROCEDURE) REGULATIONS 2009
SHEET 25**

- Legend**
- Limits of Land to be Acquired or Used
 - Acquisition of Rights by the Creation of New Rights or the Imposition of Restrictive Covenants
 - Land to be Used Temporarily
 - Land to be Acquired
 - Land not subject to Powers of Compulsory Acquisition or Temporary Use
 - Land Outside of Land to be Acquired or Used

The Legend is identical on all sheets of the Land Plans and therefore not all items specified in the Legend are found on each sheet



First Revision	RL	17/07/23	01
Revision Details	By	Date	Suffix
	AP		
	Check		

Purpose of issue
DCO APPLICATION

Development Consent Order Number:
EN010117

Application Document Number:
2.1.2

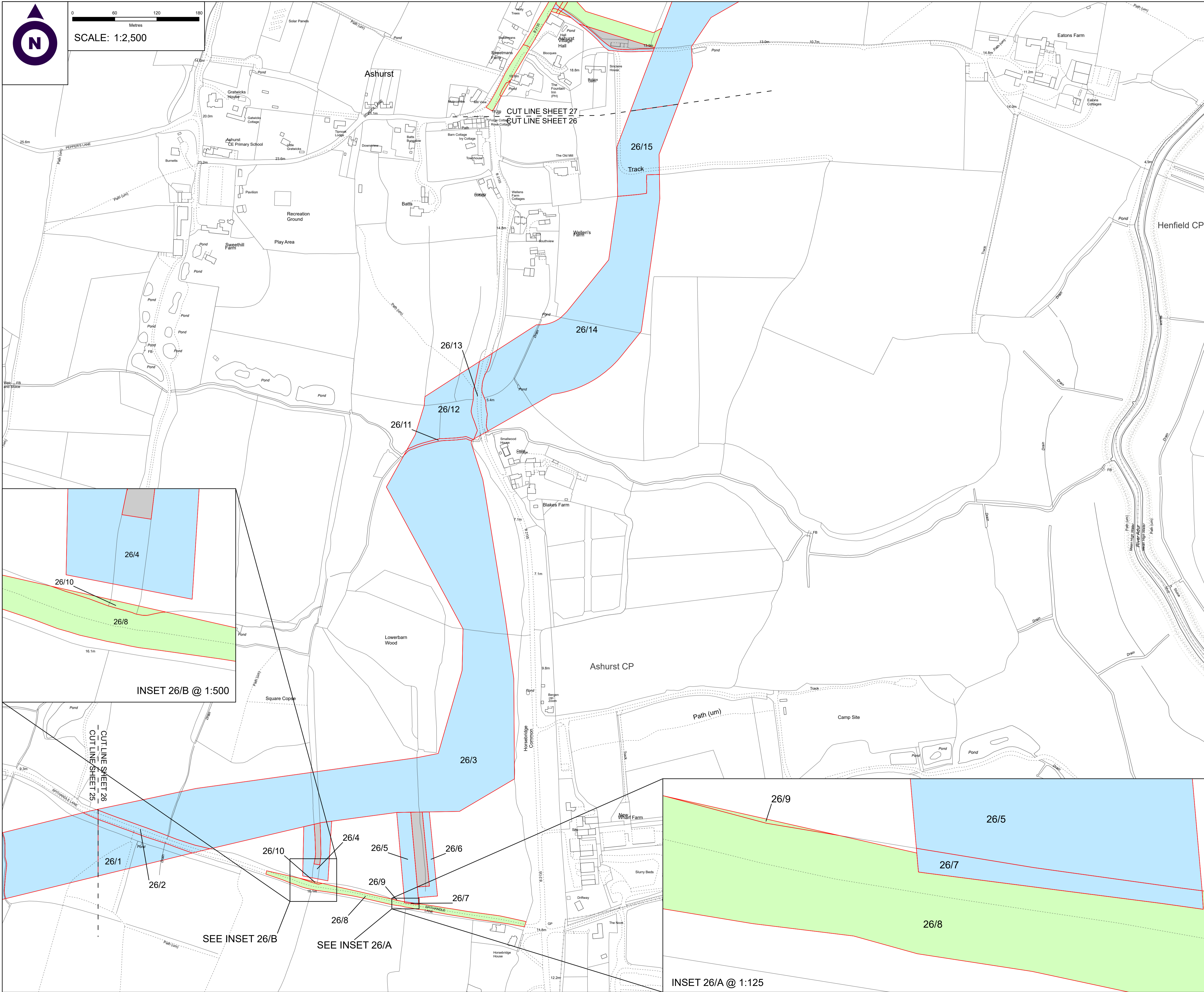
NOTES
1. ALL DIMENSIONS ARE IN METRES UNLESS STATED OTHERWISE.
2. THIS DRAWING IS TO BE READ IN CONJUNCTION WITH ALL OTHER PLANS AND DOCUMENTATION. IN PARTICULAR THE WORKS PLANS 2.1.2, THE BOOK OF REFERENCE 4.3, THE DCO 3.1, AND THE STATEMENT OF REASONS 4.1.

Designed RL	Drawn RL	Checked AP	Date 18/07/2023
Internal Project Number: J0039831-23-05		Suitability DCO SUBMISSION	
Scale @ A1 1:2,500		Zone WHOLE SITE	

THIS DOCUMENT HAS BEEN PREPARED PURSUANT TO AND SUBJECT TO THE TERMS OF CARTER JONAS' APPOINTMENT BY ITS CLIENT. CARTER JONAS ACCEPTS NO LIABILITY FOR ANY USE OF THIS DOCUMENT OTHER THAN BY ITS ORIGINAL CLIENT OR FOLLOWING CARTER JONAS' EXPRESS AGREEMENT TO SUCH USE, AND ONLY FOR THE PURPOSES FOR WHICH IT WAS PREPARED AND PROVIDED



0 60 120 180
Metres
SCALE: 1:2,500



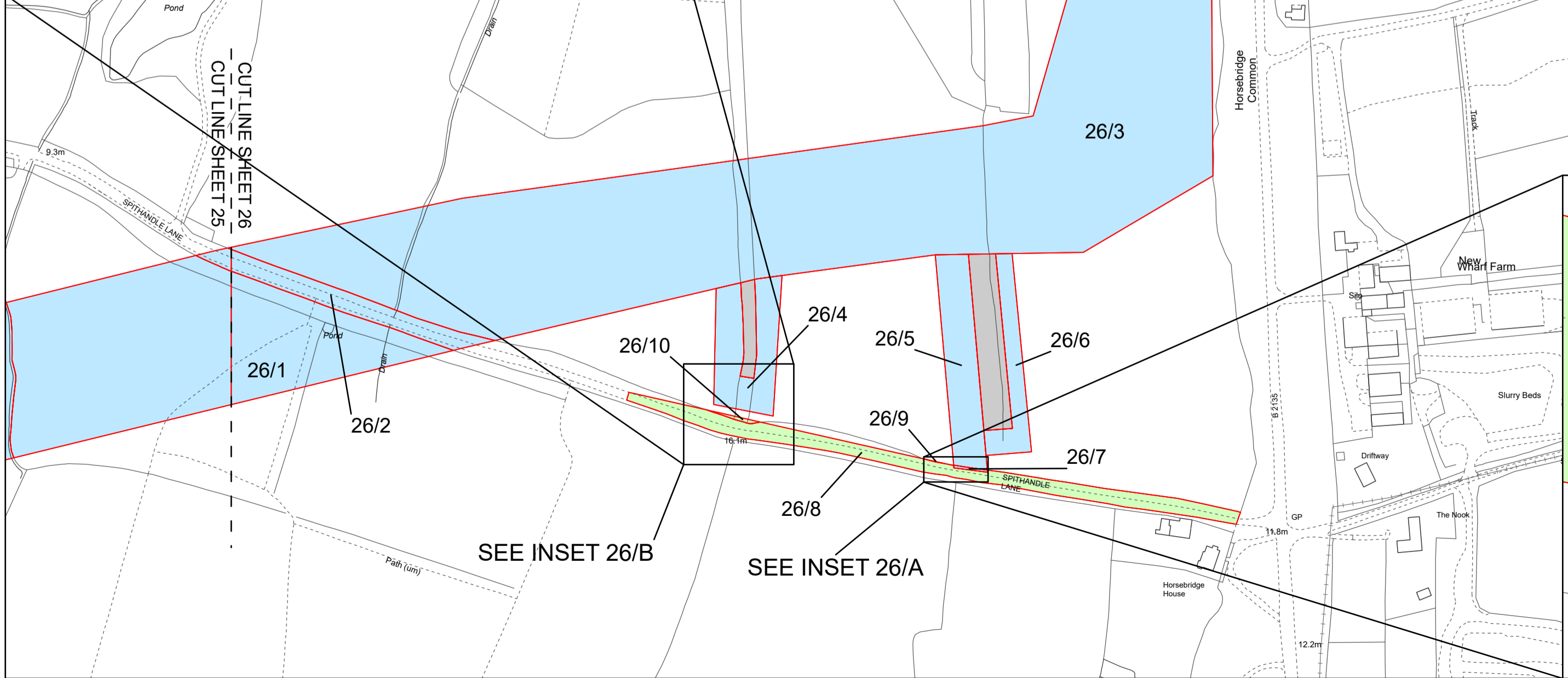
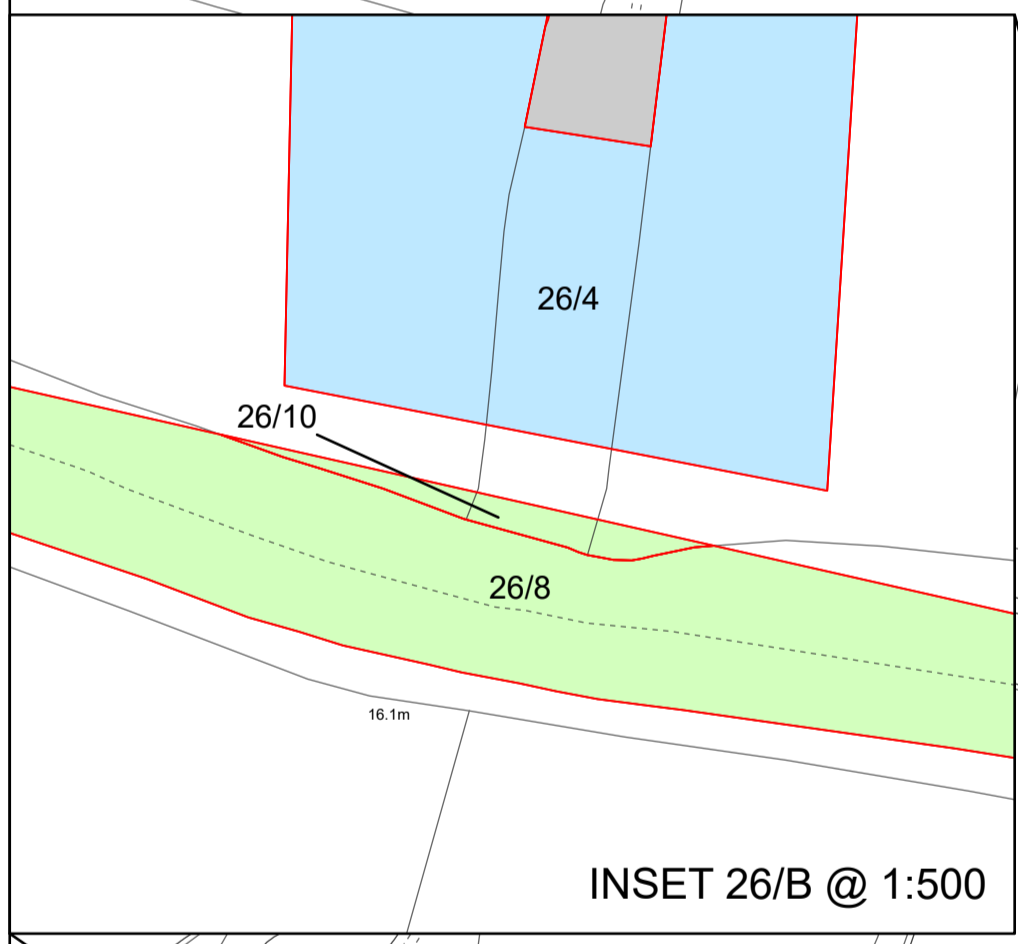
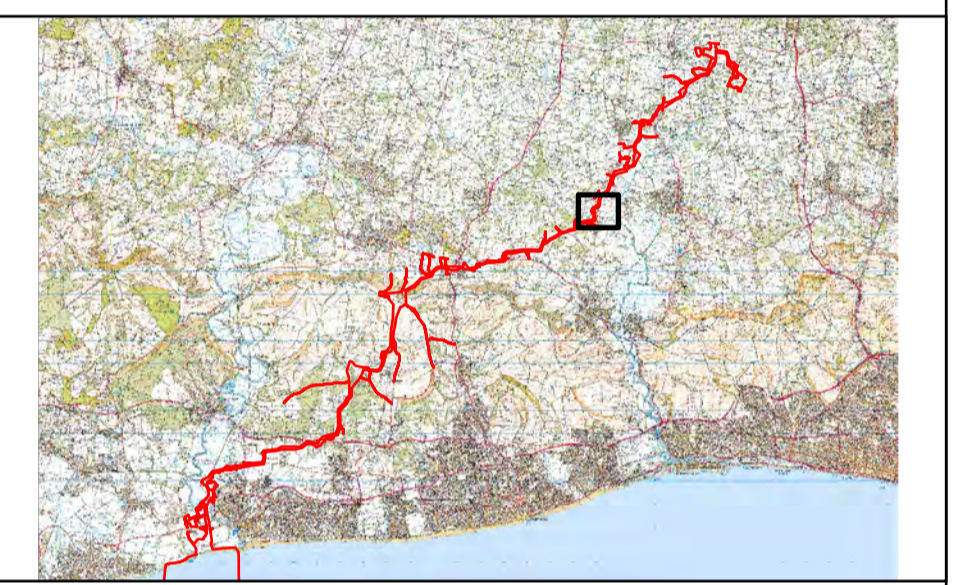
Applicant
RAMPION EXTENSION DEVELOPMENT LIMITED

Project Title:
RAMPION 2 OFFSHORE WIND FARM

Drawing Title:
**LAND PLANS
REGULATION 5(2)(i) OF THE INFRASTRUCTURE
PLANNING (APPLICATIONS: PRESCRIBED
FORMS AND PROCEDURE) REGULATIONS 2009
SHEET 26**

- Legend**
- Limits of Land to be Acquired or Used
 - Acquisition of Rights by the Creation of New Rights or the Imposition of Restrictive Covenants
 - Land to be Used Temporarily
 - Land to be Acquired
 - Land not subject to Powers of Compulsory Acquisition or Temporary Use
 - Land Outside of Land to be Acquired or Used

The Legend is identical on all sheets of the Land Plans and therefore not all items specified in the Legend are found on each sheet



First Revision	RL	17/07/23	01
Revision Details	By	Date	Suffix
	AP		
	Check		

Purpose of issue
DCO APPLICATION

Development Consent Order Number:
EN010117

Application Document Number:
2.1.2

NOTES
1. ALL DIMENSIONS ARE IN METRES UNLESS STATED OTHERWISE.
2. THIS DRAWING IS TO BE READ IN CONJUNCTION WITH ALL OTHER PLANS AND DOCUMENTATION, IN PARTICULAR THE WORKS PLANS 2.2.2, THE BOOK OF REFERENCE 4.3, THE DCO 3.1, AND THE STATEMENT OF REASONS 4.1.

Designed RL	Drawn RL	Checked AP	Date 25/07/2023
Internal Project Number: J0039831-23-05		Suitability DCO SUBMISSION	
Scale @ A1 1:2,500		Zone WHOLE SITE	

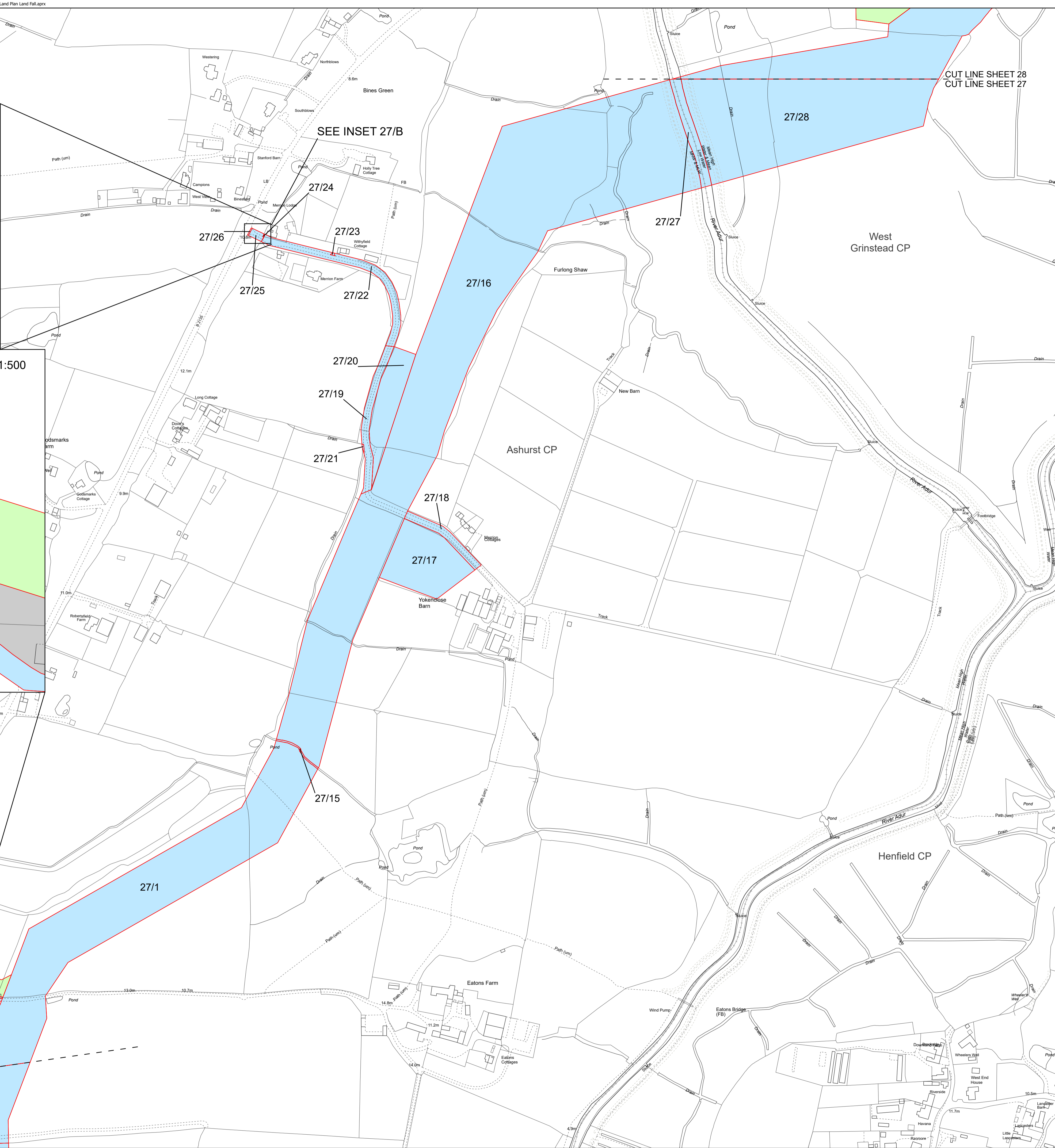
THIS DOCUMENT HAS BEEN PREPARED PURSUANT TO AND SUBJECT TO THE TERMS OF CARTER JONAS' APPOINTMENT BY ITS CLIENT. CARTER JONAS ACCEPTS NO LIABILITY FOR ANY USE OF THIS DOCUMENT OTHER THAN BY ITS ORIGINAL CLIENT OR FOLLOWING CARTER JONAS' EXPRESS AGREEMENT TO SUCH USE, AND ONLY FOR THE PURPOSES FOR WHICH IT WAS PREPARED AND PROVIDED

SCALE: 1:2,500

INSET 27/B @ 1:200

INSET 27/A @ 1:500

SEE INSET 27/A



Applicant
RAMPION EXTENSION DEVELOPMENT LIMITED

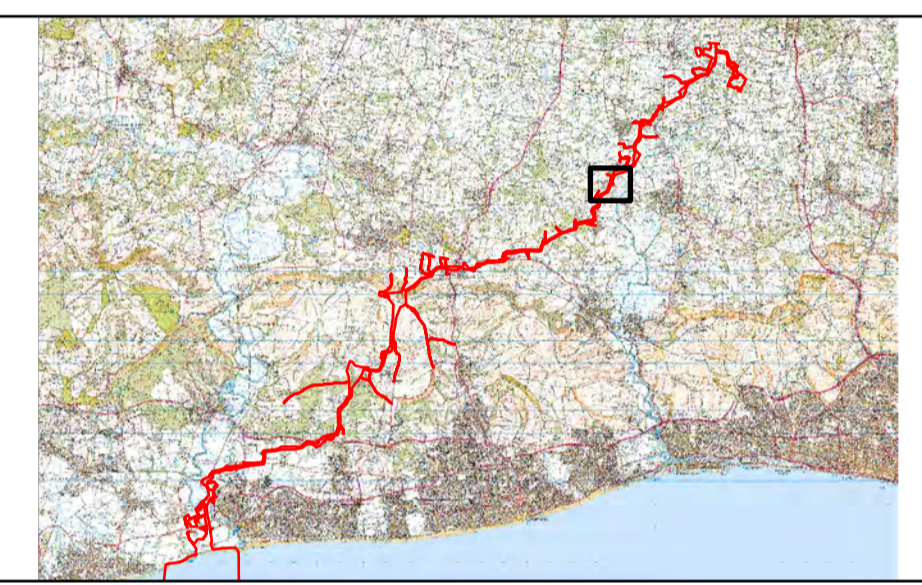
Project Title:
RAMPION 2 OFFSHORE WIND FARM

Drawing Title:
**LAND PLANS
REGULATION 5(2)(i) OF THE INFRASTRUCTURE
PLANNING (APPLICATIONS: PRESCRIBED
FORMS AND PROCEDURE) REGULATIONS 2009
SHEET 27**

Legend

- Limits of Land to be Acquired or Used
- Acquisition of Rights by the Creation of New Rights or the Imposition of Restrictive Covenants
- Land to be Used Temporarily
- Land to be Acquired
- Land not subject to Powers of Compulsory Acquisition or Temporary Use
- Land Outside of Land to be Acquired or Used

The Legend is identical on all sheets of the Land Plans and therefore not all items specified in the Legend are found on each sheet



First Revision	RL	17/07/23	01
Revision Details	By	Date	Suffix
	AP		
	Check		

Purpose of issue
DCO APPLICATION

Development Consent Order Number:
EN010117

Application Document Number:
2.1.2

NOTES
1. ALL DIMENSIONS ARE IN METRES UNLESS STATED OTHERWISE.
2. THIS DRAWING IS TO BE READ IN CONJUNCTION WITH ALL OTHER PLANS AND DOCUMENTATION, IN PARTICULAR THE WORKS PLANS 2.1.2, THE BOOK OF REFERENCE 4.3, THE DCO 3.1, AND THE STATEMENT OF REASONS 4.1.

Designed	Drawn	Checked	Date
RL	RL	AP	18/07/2023

Internal Project Number:
J0039831-23-05

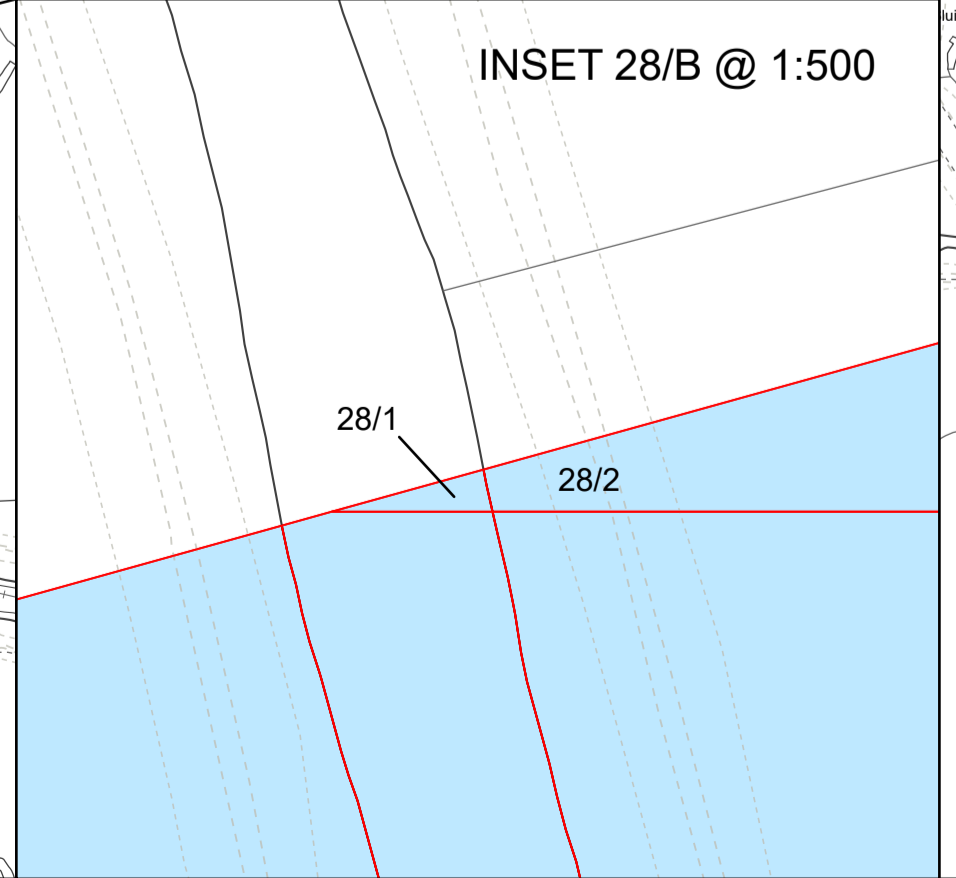
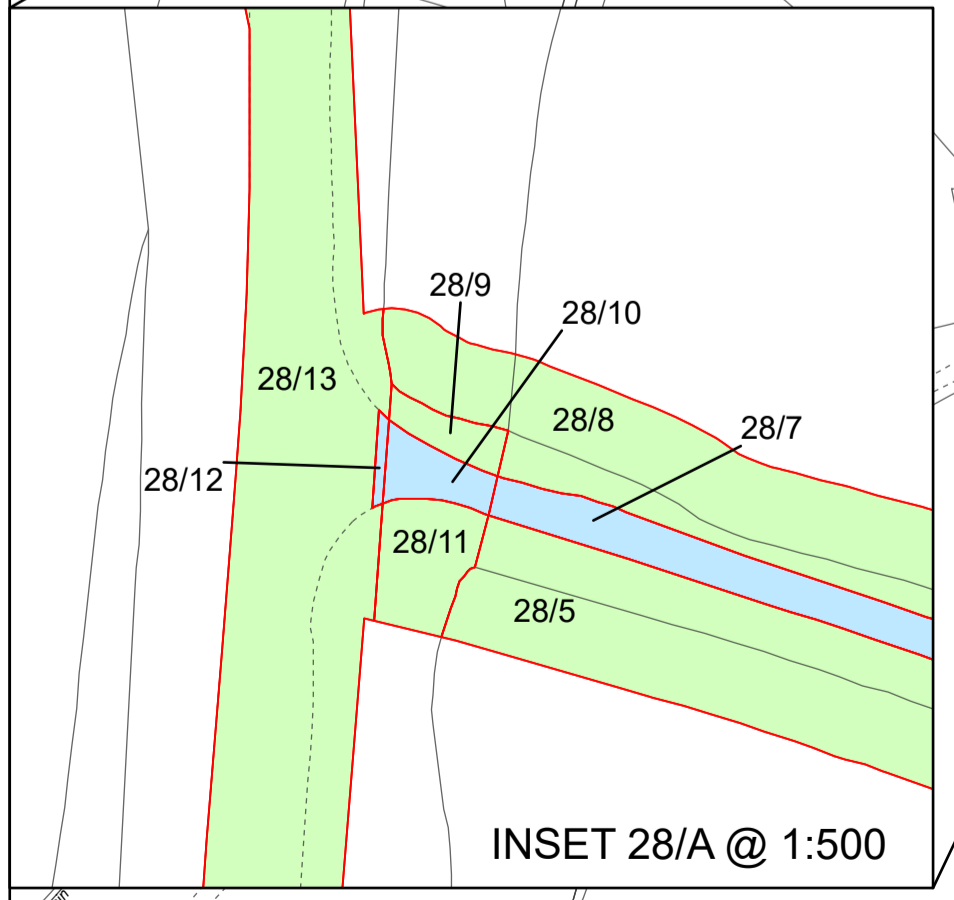
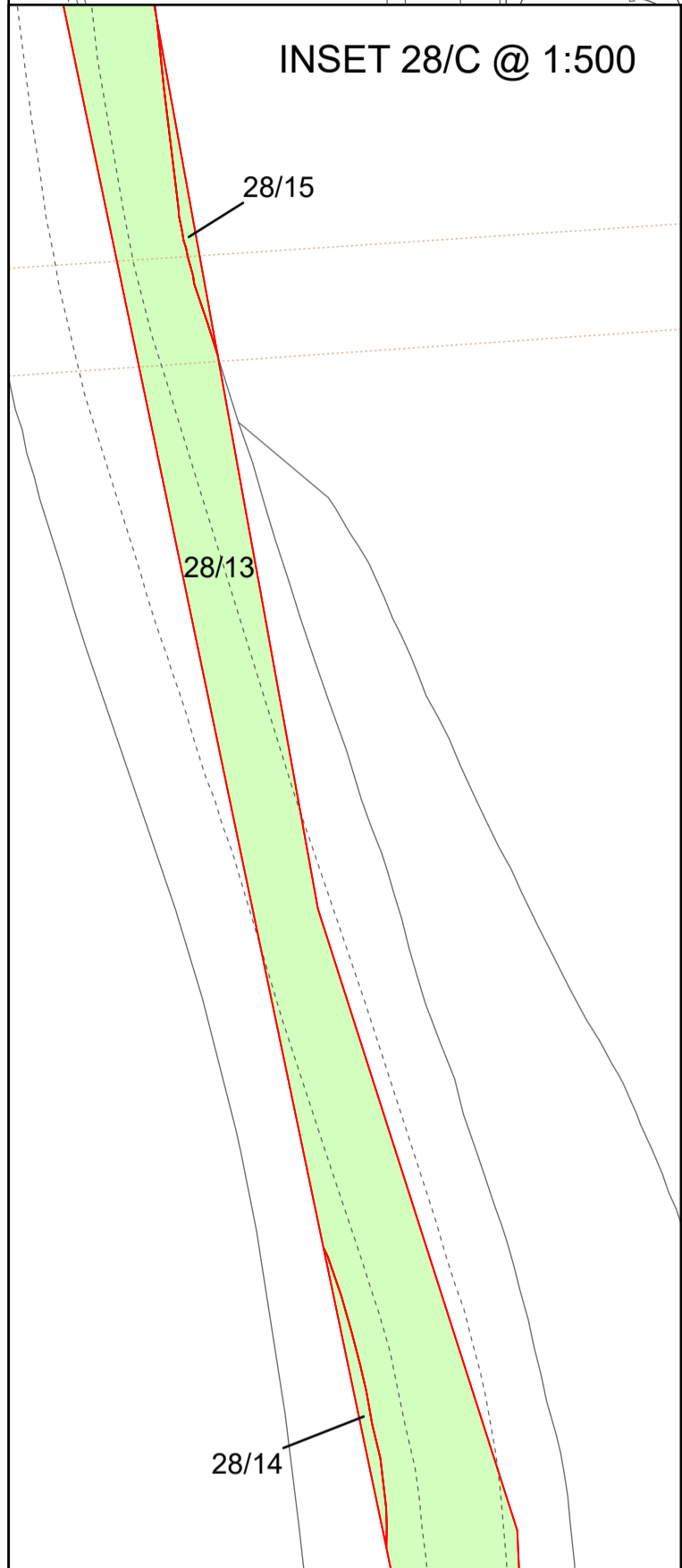
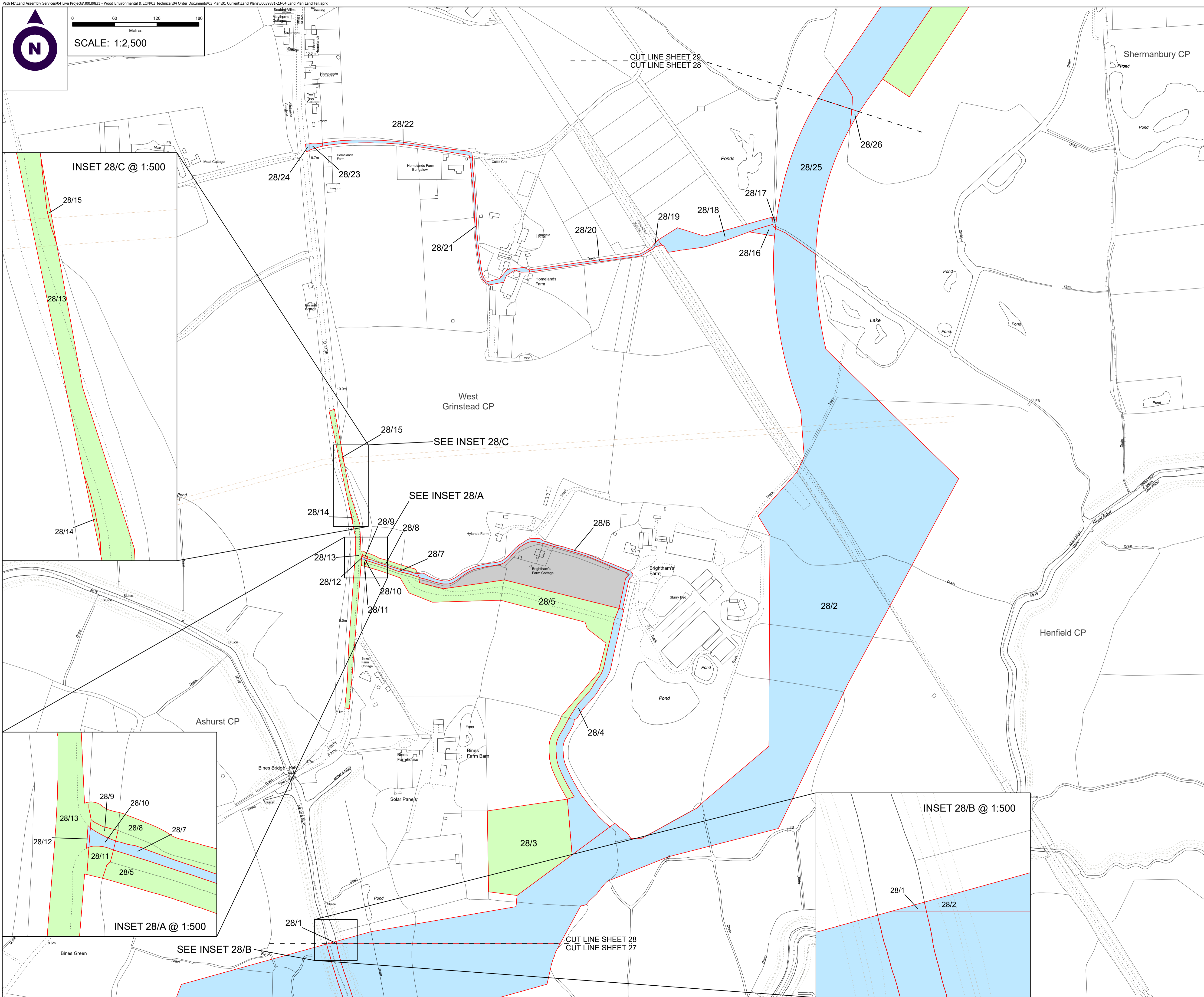
Suitability
DCO SUBMISSION

Scale @ A1
1:2,500

Zone
WHOLE SITE

THIS DOCUMENT HAS BEEN PREPARED PURSUANT TO AND SUBJECT TO THE TERMS OF CARTER JONAS' APPOINTMENT BY ITS CLIENT. CARTER JONAS ACCEPTS NO LIABILITY FOR ANY USE OF THIS DOCUMENT OTHER THAN BY ITS ORIGINAL CLIENT OR FOLLOWING CARTER JONAS' EXPRESS AGREEMENT TO SUCH USE, AND ONLY FOR THE PURPOSES FOR WHICH IT WAS PREPARED AND PROVIDED

SCALE: 1:2,500



Applicant
RAMPION EXTENSION DEVELOPMENT LIMITED

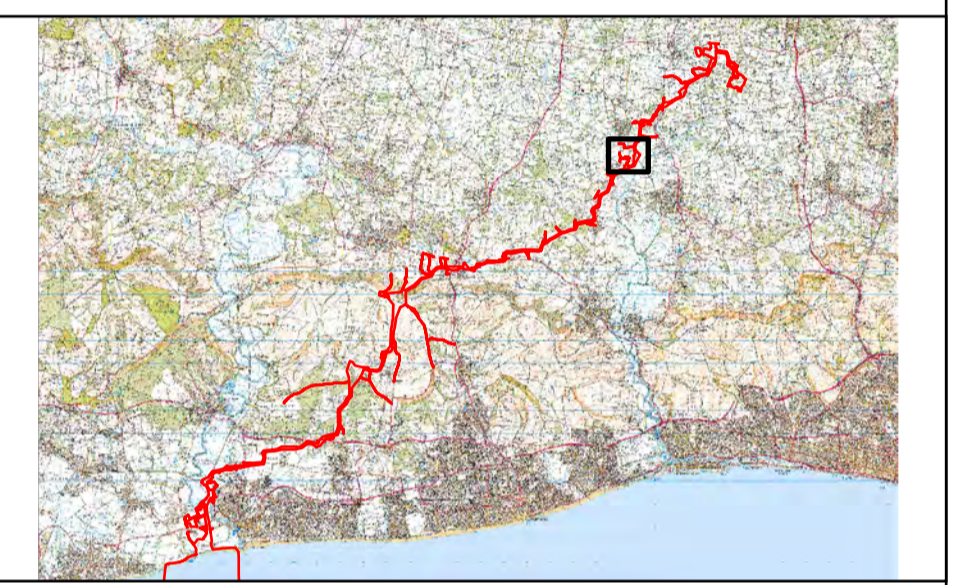
Project Title:
RAMPION 2 OFFSHORE WIND FARM

Drawing Title:
**LAND PLANS
REGULATION 5(2)(i) OF THE INFRASTRUCTURE
PLANNING (APPLICATIONS: PRESCRIBED
FORMS AND PROCEDURE) REGULATIONS 2009
SHEET 28**

Legend

- Limits of Land to be Acquired or Used
- Acquisition of Rights by the Creation of New Rights or the Imposition of Restrictive Covenants
- Land to be Used Temporarily
- Land to be Acquired
- Land not subject to Powers of Compulsory Acquisition or Temporary Use
- Land Outside of Land to be Acquired or Used

The Legend is identical on all sheets of the Land Plans and therefore not all items specified in the Legend are found on each sheet



First Revision	RL	17/07/23	01
Revision Details	By	Date	Suffix
	AP		
	Check		

Purpose of issue
DCO APPLICATION

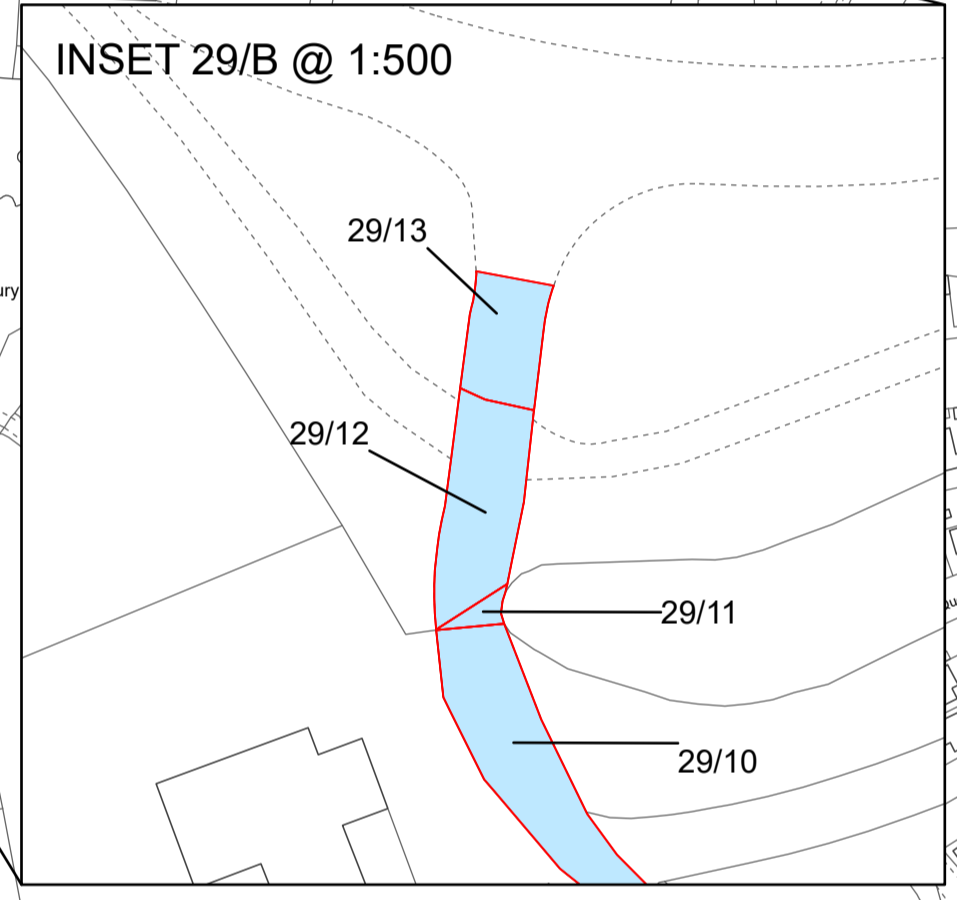
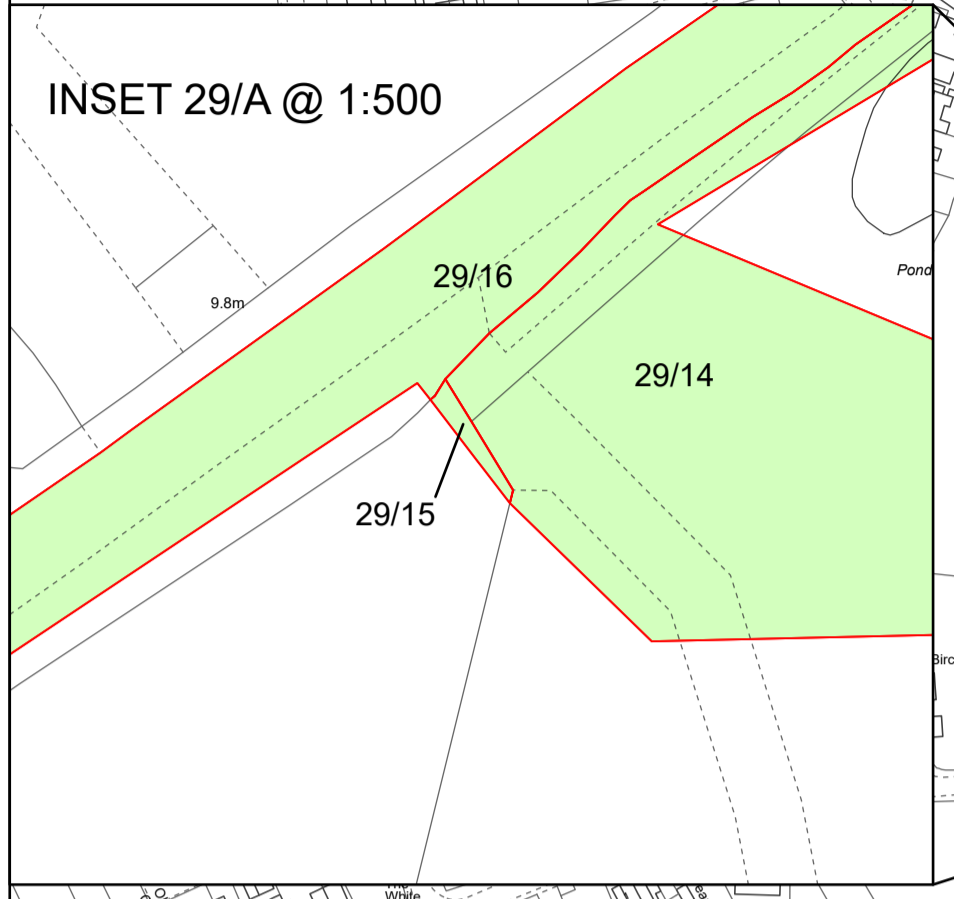
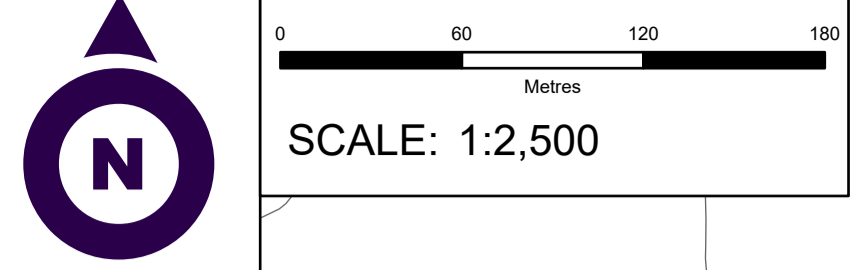
Development Consent Order Number:
EN010117

Application Document Number:
2.1.2

NOTES
1. ALL DIMENSIONS ARE IN METRES UNLESS STATED OTHERWISE.
2. THIS DRAWING IS TO BE READ IN CONJUNCTION WITH ALL OTHER PLANS AND DOCUMENTATION, IN PARTICULAR THE WORKS PLANS 2.1.2, THE BOOK OF REFERENCE 4.3, THE DCO 3.1, AND THE STATEMENT OF REASONS 4.1.

Designed RL	Drawn RL	Checked AP	Date 18/07/2023
Internal Project Number: J0039831-23-05		Suitability DCO SUBMISSION	
Scale @ A1 1:2,500		Zone WHOLE SITE	

THIS DOCUMENT HAS BEEN PREPARED PURSUANT TO AND SUBJECT TO THE TERMS OF CARTER JONAS' APPOINTMENT BY ITS CLIENT. CARTER JONAS ACCEPTS NO LIABILITY FOR ANY USE OF THIS DOCUMENT OTHER THAN BY ITS ORIGINAL CLIENT OR FOLLOWING CARTER JONAS' EXPRESS AGREEMENT TO SUCH USE, AND ONLY FOR THE PURPOSES FOR WHICH IT WAS PREPARED AND PROVIDED

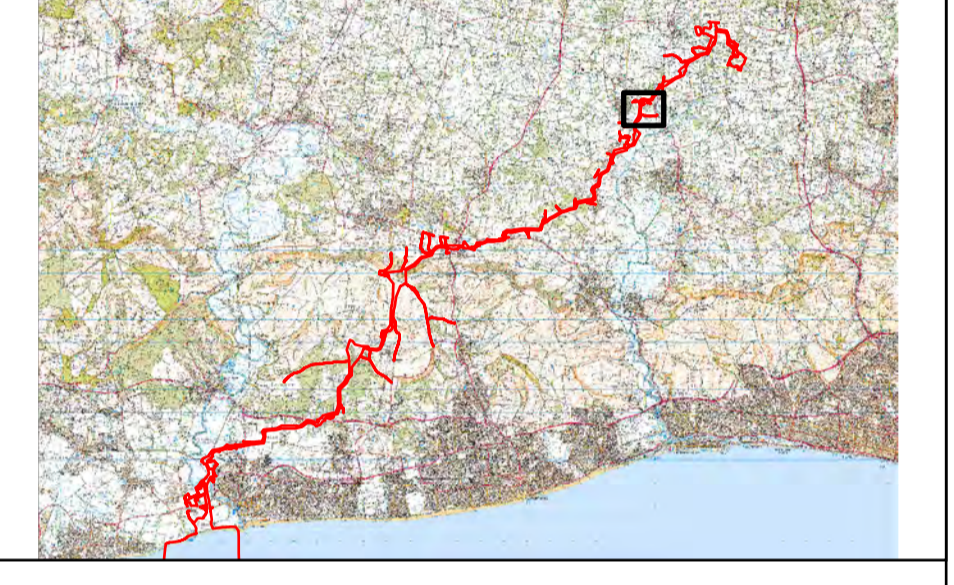


Applicant
RAMPION EXTENSION DEVELOPMENT LIMITED

Project Title:
RAMPION 2 OFFSHORE WIND FARM

Drawing Title:
**LAND PLANS
REGULATION 5(2)(i) OF THE INFRASTRUCTURE
PLANNING (APPLICATIONS: PRESCRIBED
FORMS AND PROCEDURE) REGULATIONS 2009
SHEET 29**

- Legend**
- Limits of Land to be Acquired or Used
 - Acquisition of Rights by the Creation of New Rights or the Imposition of Restrictive Covenants
 - Land to be Used Temporarily
 - Land to be Acquired
 - Land not subject to Powers of Compulsory Acquisition or Temporary Use
 - Land Outside of Land to be Acquired or Used
- The Legend is identical on all sheets of the Land Plans and therefore not all items specified in the Legend are found on each sheet



First Revision	RL	17/07/23	01
Revision Details	By Check	Date	Suffix

Purpose of issue
DCO APPLICATION

Development Consent Order Number:
EN010117

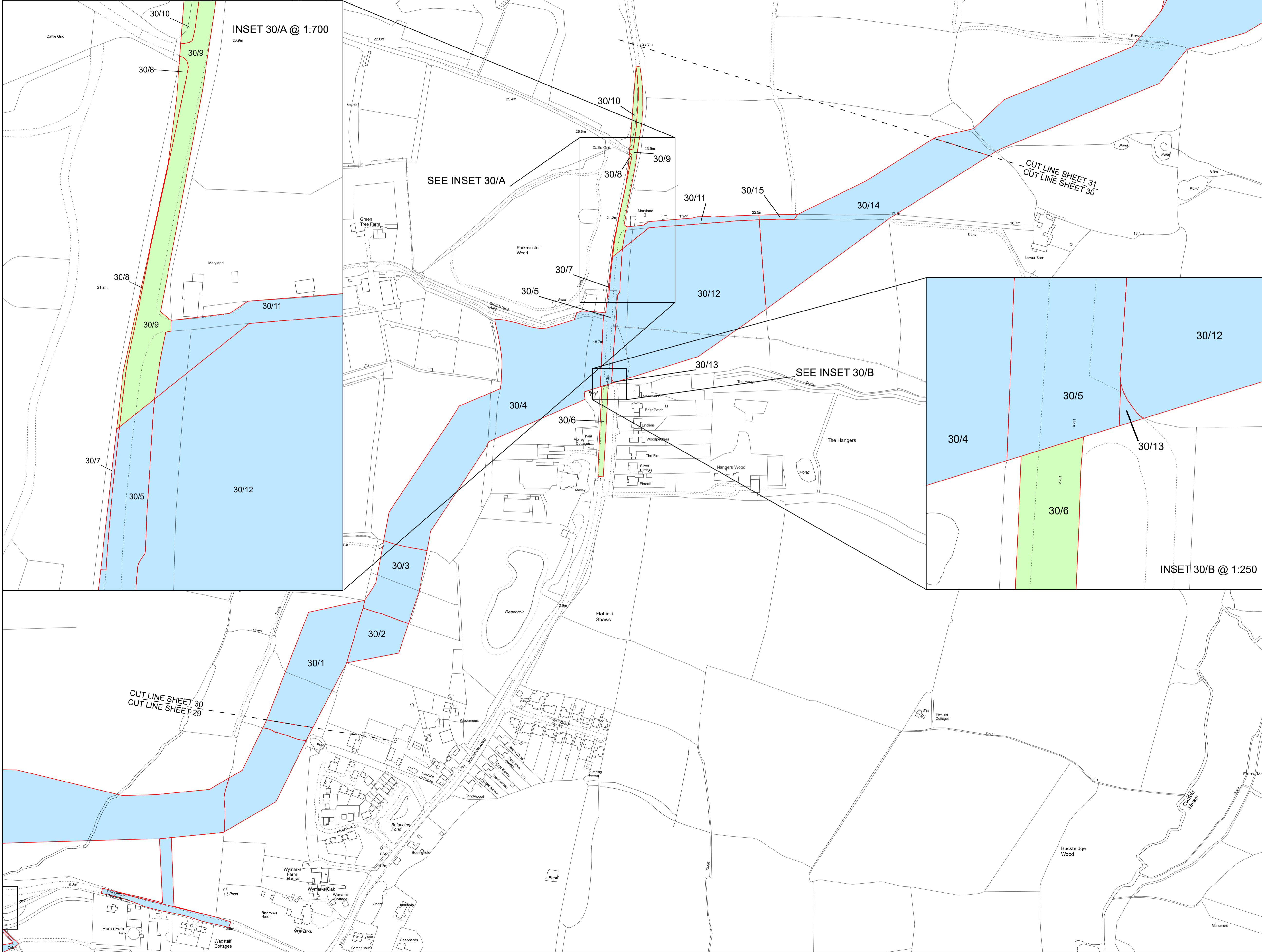
Application Document Number:
2.1.2

NOTES
1. ALL DIMENSIONS ARE IN METRES UNLESS STATED OTHERWISE.
2. THIS DRAWING IS TO BE READ IN CONJUNCTION WITH ALL OTHER PLANS AND DOCUMENTATION, IN PARTICULAR THE WORKS PLANS 2.1.2, THE BOOK OF REFERENCE 4.3, THE DCO 3.1, AND THE STATEMENT OF REASONS 4.1.

Designed RL	Drawn RL	Checked AP	Date 18/07/2023
Internal Project Number: J0039831-23-05		Suitability DCO SUBMISSION	
Scale @ A1 1:2,500		Zone WHOLE SITE	

THIS DOCUMENT HAS BEEN PREPARED PURSUANT TO AND SUBJECT TO THE TERMS OF CARTER JONAS' APPOINTMENT BY ITS CLIENT. CARTER JONAS ACCEPTS NO LIABILITY FOR ANY USE OF THIS DOCUMENT OTHER THAN BY ITS ORIGINAL CLIENT OR FOLLOWING CARTER JONAS' EXPRESS AGREEMENT TO SUCH USE, AND ONLY FOR THE PURPOSES FOR WHICH IT WAS PREPARED AND PROVIDED

SCALE: 1:2,500



Applicant
RAMPION EXTENSION DEVELOPMENT LIMITED

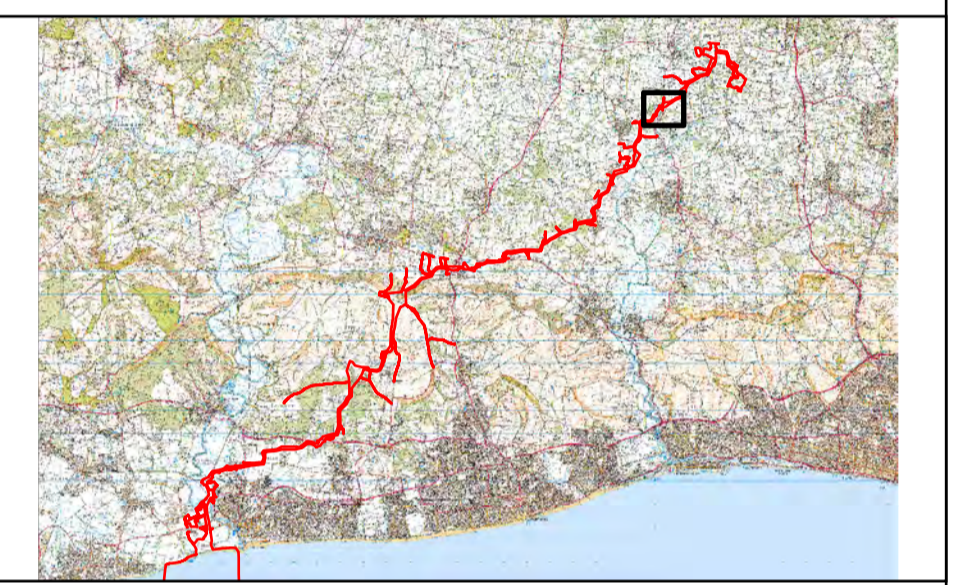
Project Title:
RAMPION 2 OFFSHORE WIND FARM

Drawing Title:
**LAND PLANS
REGULATION 5(2)(i) OF THE INFRASTRUCTURE
PLANNING (APPLICATIONS: PRESCRIBED
FORMS AND PROCEDURE) REGULATIONS 2009
SHEET 30**

Legend

- Limits of Land to be Acquired or Used
- Acquisition of Rights by the Creation of New Rights or the Imposition of Restrictive Covenants
- Land to be Used Temporarily
- Land to be Acquired
- Land not subject to Powers of Compulsory Acquisition or Temporary Use
- Land Outside of Land to be Acquired or Used

The Legend is identical on all sheets of the Land Plans and therefore not all items specified in the Legend are found on each sheet



First Revision	RL	17/07/23	01
Revision Details	By	Date	Suffix
	Check		

Purpose of issue
DCO APPLICATION

Development Consent Order Number:
EN010117

Application Document Number:
2.1.2

NOTES
1. ALL DIMENSIONS ARE IN METRES UNLESS STATED OTHERWISE.
2. THIS DRAWING IS TO BE READ IN CONJUNCTION WITH ALL OTHER PLANS AND DOCUMENTATION, IN PARTICULAR THE WORKS PLANS 2.1.2, THE BOOK OF REFERENCE 4.3, THE DCO 3.1, AND THE STATEMENT OF REASONS 4.1.

Designed RL	Drawn RL	Checked AP	Date 18/07/2023
----------------	-------------	---------------	--------------------

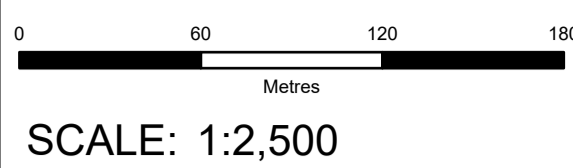
Internal Project Number:
J0039831-23-05

Suitability
DCO SUBMISSION

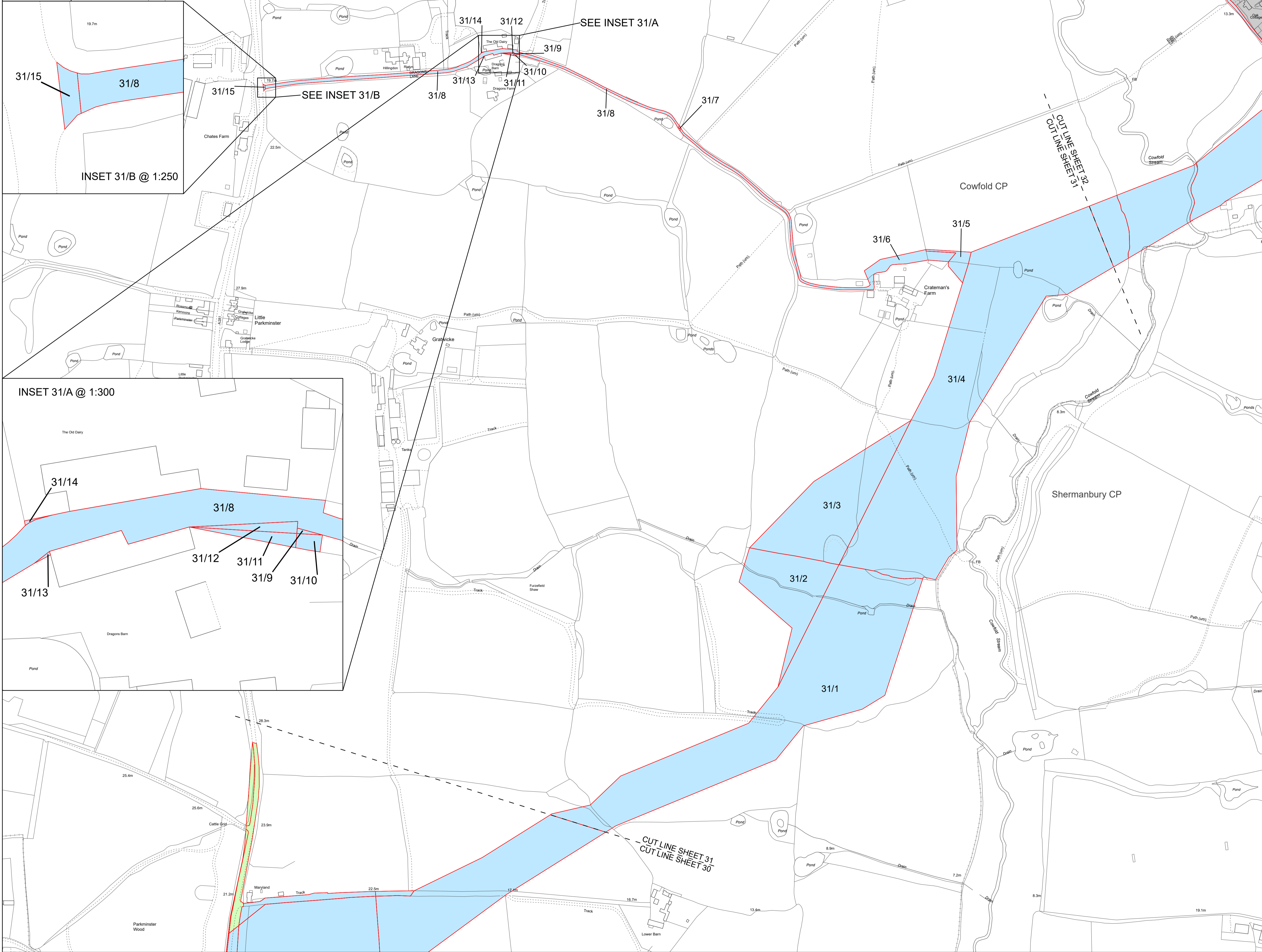
Scale @ A1
1:2,500

Zone
WHOLE SITE

THIS DOCUMENT HAS BEEN PREPARED PURSUANT TO AND SUBJECT TO THE TERMS OF CARTER JONAS' APPOINTMENT BY ITS CLIENT. CARTER JONAS ACCEPTS NO LIABILITY FOR ANY USE OF THIS DOCUMENT OTHER THAN BY ITS ORIGINAL CLIENT OR FOLLOWING CARTER JONAS' EXPRESS AGREEMENT TO SUCH USE, AND ONLY FOR THE PURPOSES FOR WHICH IT WAS PREPARED AND PROVIDED



SCALE: 1:2,500



Applicant
RAMPION EXTENSION DEVELOPMENT LIMITED

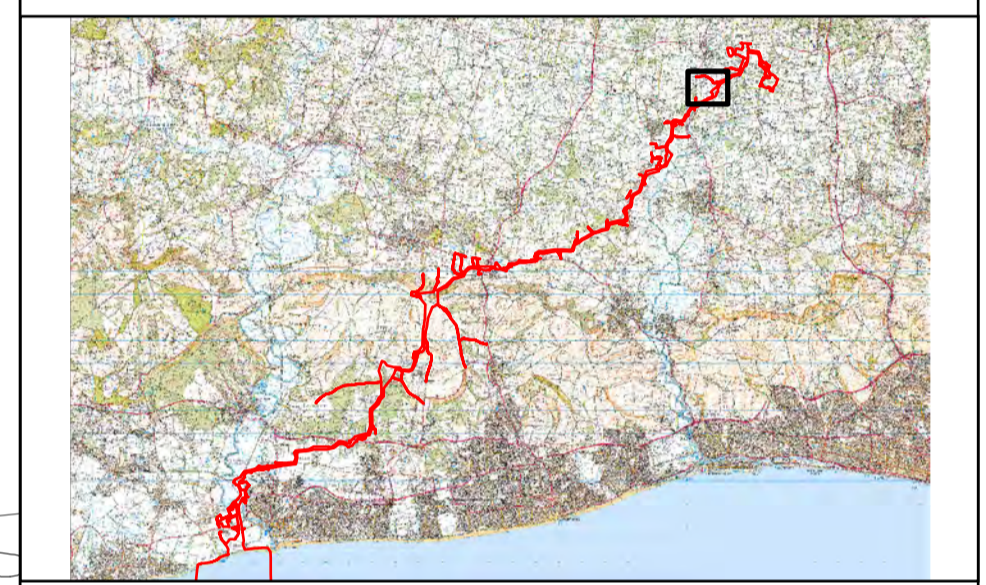
Project Title:
RAMPION 2 OFFSHORE WIND FARM

Drawing Title:
**LAND PLANS
REGULATION 5(2)(i) OF THE INFRASTRUCTURE
PLANNING (APPLICATIONS: PRESCRIBED
FORMS AND PROCEDURE) REGULATIONS 2009
SHEET 31**

Legend

- Limits of Land to be Acquired or Used
- Acquisition of Rights by the Creation of New Rights or the Imposition of Restrictive Covenants
- Land to be Used Temporarily
- Land to be Acquired
- Land not subject to Powers of Compulsory Acquisition or Temporary Use
- Land Outside of Land to be Acquired or Used

The Legend is identical on all sheets of the Land Plans and therefore not all items specified in the Legend are found on each sheet



First Revision	RL	AP	17/07/23	01
Revision Details	By	Check	Date	Suffix

Purpose of issue
DCO APPLICATION

Development Consent Order Number:
EN010117

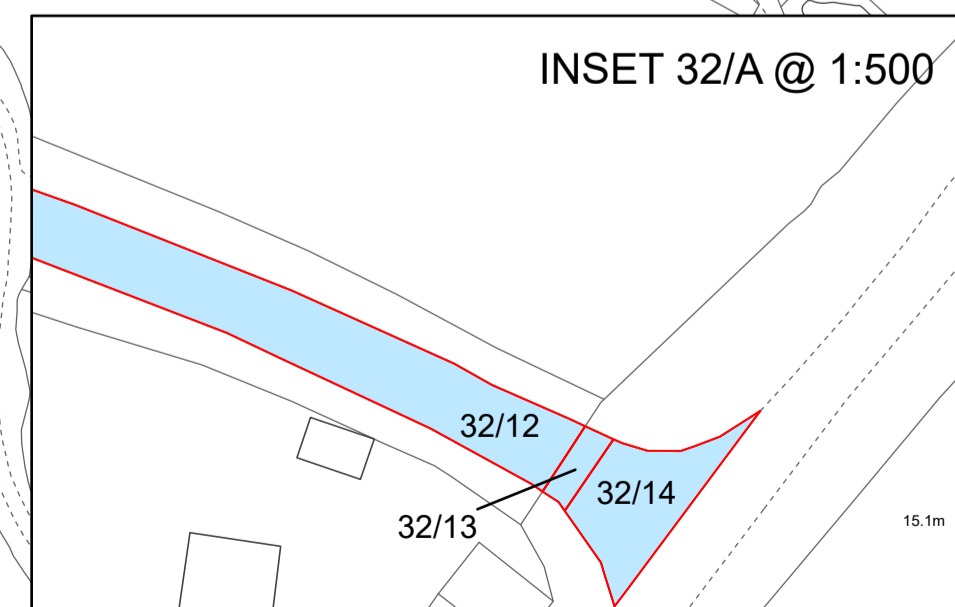
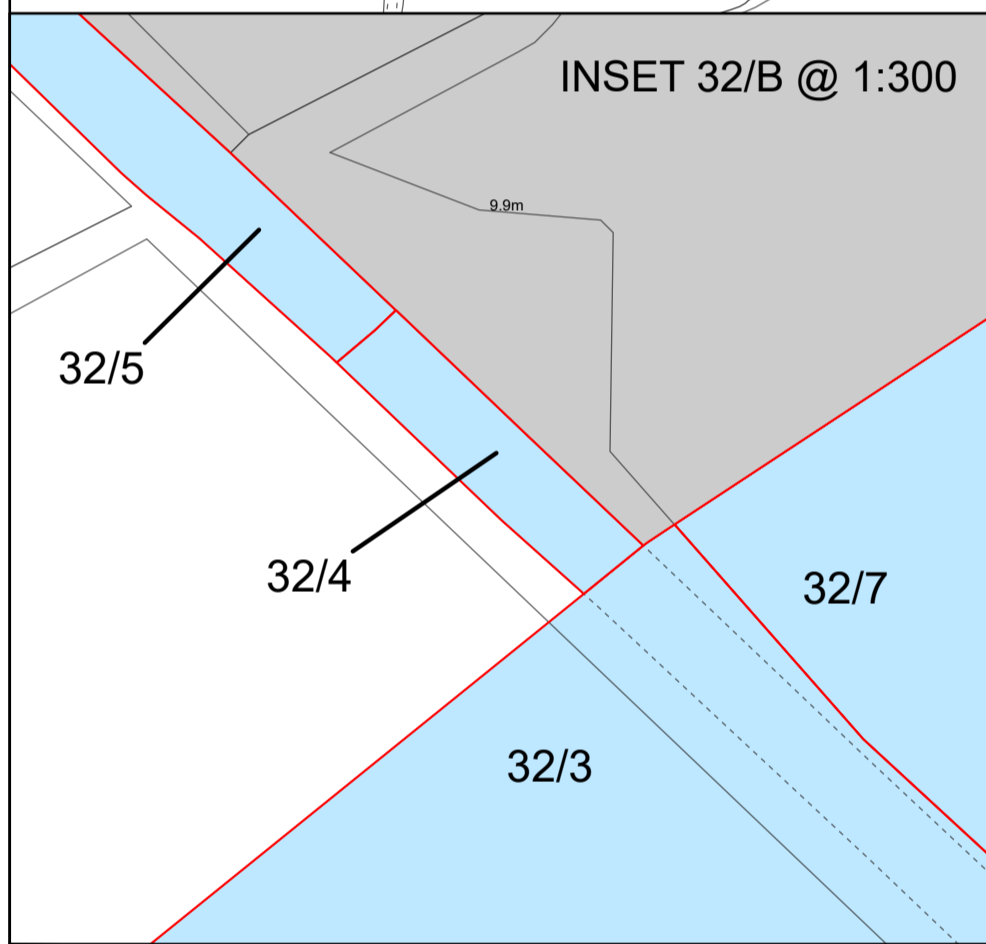
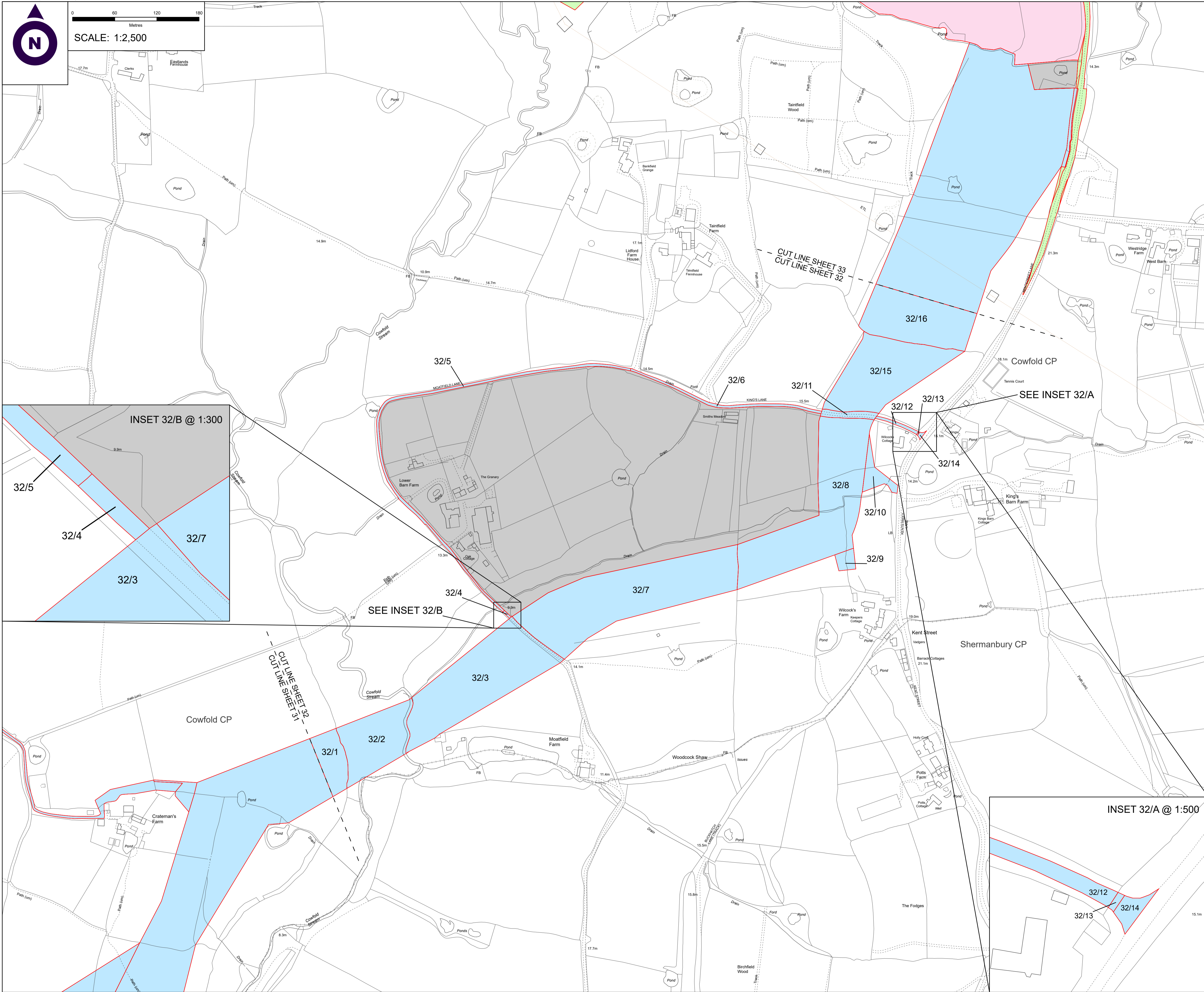
Application Document Number:
2.1.2

NOTES
1. ALL DIMENSIONS ARE IN METRES UNLESS STATED OTHERWISE.
2. THIS DRAWING IS TO BE READ IN CONJUNCTION WITH ALL OTHER PLANS AND DOCUMENTATION, IN PARTICULAR THE WORKS PLANS 2.1.2, THE BOOK OF REFERENCE 4.3, THE DCO 3.1, AND THE STATEMENT OF REASONS 4.1.

Designed RL	Drawn RL	Checked AP	Date 18/07/2023
Internal Project Number: J0039831-23-05		Suitability DCO SUBMISSION	
Scale @ A1 1:2,500		Zone WHOLE SITE	

THIS DOCUMENT HAS BEEN PREPARED PURSUANT TO AND SUBJECT TO THE TERMS OF CARTER JONAS' APPOINTMENT BY ITS CLIENT. CARTER JONAS ACCEPTS NO LIABILITY FOR ANY USE OF THIS DOCUMENT OTHER THAN BY ITS ORIGINAL CLIENT OR FOLLOWING CARTER JONAS' EXPRESS AGREEMENT TO SUCH USE, AND ONLY FOR THE PURPOSES FOR WHICH IT WAS PREPARED AND PROVIDED

SCALE: 1:2,500



Applicant
RAMPION EXTENSION DEVELOPMENT LIMITED

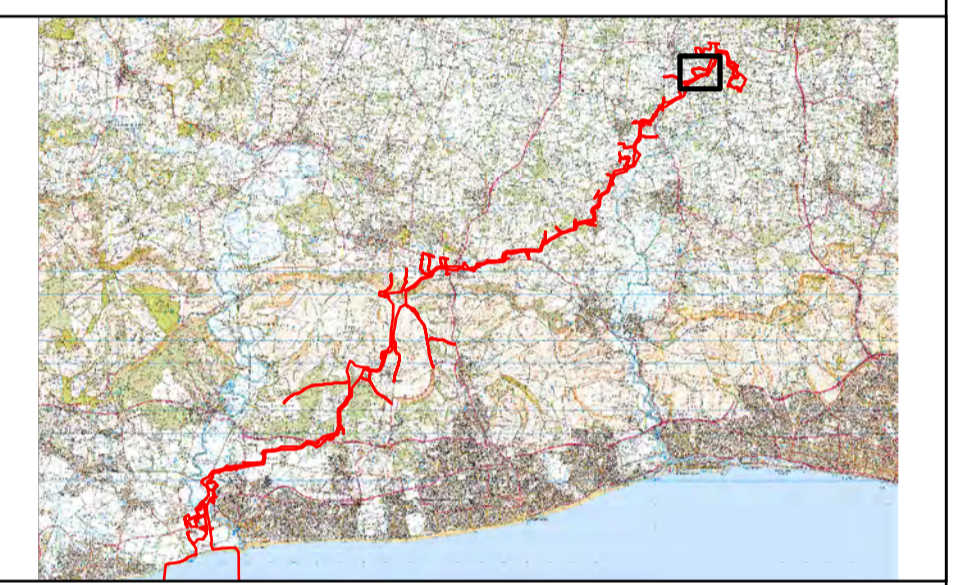
Project Title:
RAMPION 2 OFFSHORE WIND FARM

Drawing Title:
**LAND PLANS
REGULATION 5(2)(i) OF THE INFRASTRUCTURE
PLANNING (APPLICATIONS: PRESCRIBED
FORMS AND PROCEDURE) REGULATIONS 2009
SHEET 32**

Legend

- Limits of Land to be Acquired or Used
- Acquisition of Rights by the Creation of New Rights or the Imposition of Restrictive Covenants
- Land to be Used Temporarily
- Land to be Acquired
- Land not subject to Powers of Compulsory Acquisition or Temporary Use
- Land Outside of Land to be Acquired or Used

The Legend is identical on all sheets of the Land Plans and therefore not all items specified in the Legend are found on each sheet



First Revision	RL	17/07/23	01
Revision Details	By	Date	Suffix
	Check		

Purpose of issue
DCO APPLICATION

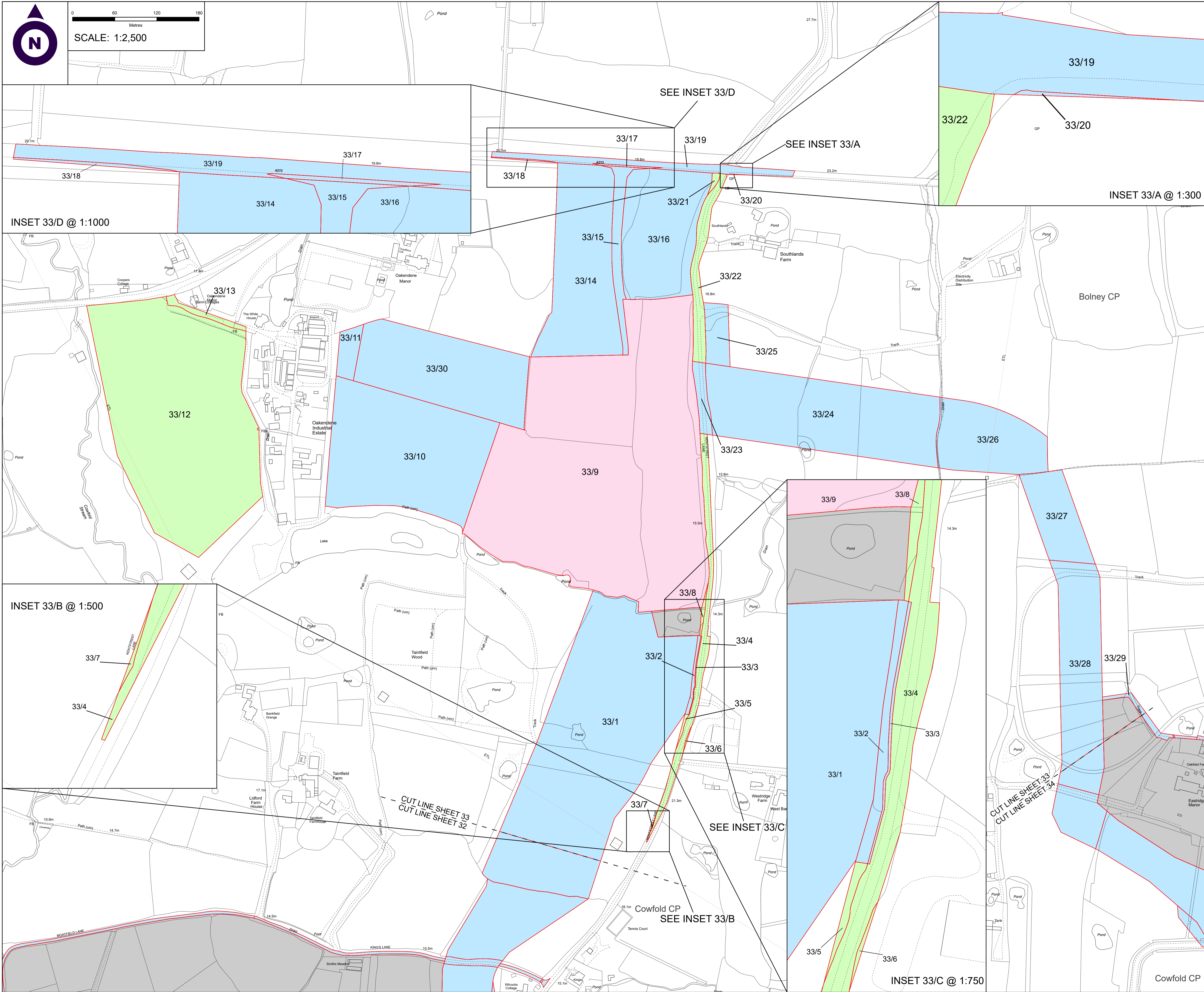
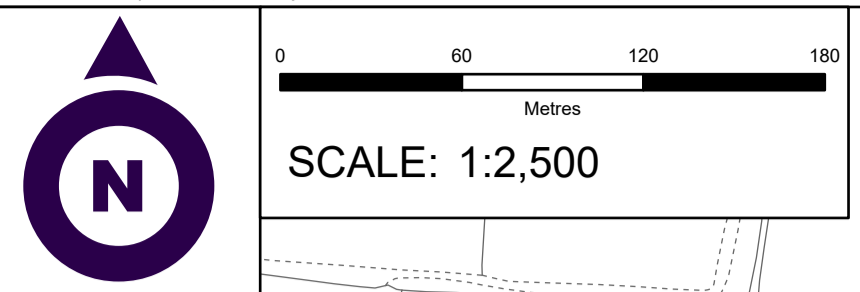
Development Consent Order Number:
EN010117

Application Document Number:
2.1.2

NOTES
1. ALL DIMENSIONS ARE IN METRES UNLESS STATED OTHERWISE.
2. THIS DRAWING IS TO BE READ IN CONJUNCTION WITH ALL OTHER PLANS AND DOCUMENTATION, IN PARTICULAR THE WORKS PLANS 2.1.2, THE BOOK OF REFERENCE 4.3, THE DCO 3.1, AND THE STATEMENT OF REASONS 4.1.

Designed RL	Drawn RL	Checked AP	Date 18/07/2023
Internal Project Number: J0039831-23-05		Suitability DCO SUBMISSION	
Scale @ A1 1:2,500		Zone WHOLE SITE	

THIS DOCUMENT HAS BEEN PREPARED PURSUANT TO AND SUBJECT TO THE TERMS OF CARTER JONAS' APPOINTMENT BY ITS CLIENT. CARTER JONAS ACCEPTS NO LIABILITY FOR ANY USE OF THIS DOCUMENT OTHER THAN BY ITS ORIGINAL CLIENT OR FOLLOWING CARTER JONAS' EXPRESS AGREEMENT TO SUCH USE, AND ONLY FOR THE PURPOSES FOR WHICH IT WAS PREPARED AND PROVIDED



Applicant
RAMPION EXTENSION DEVELOPMENT LIMITED

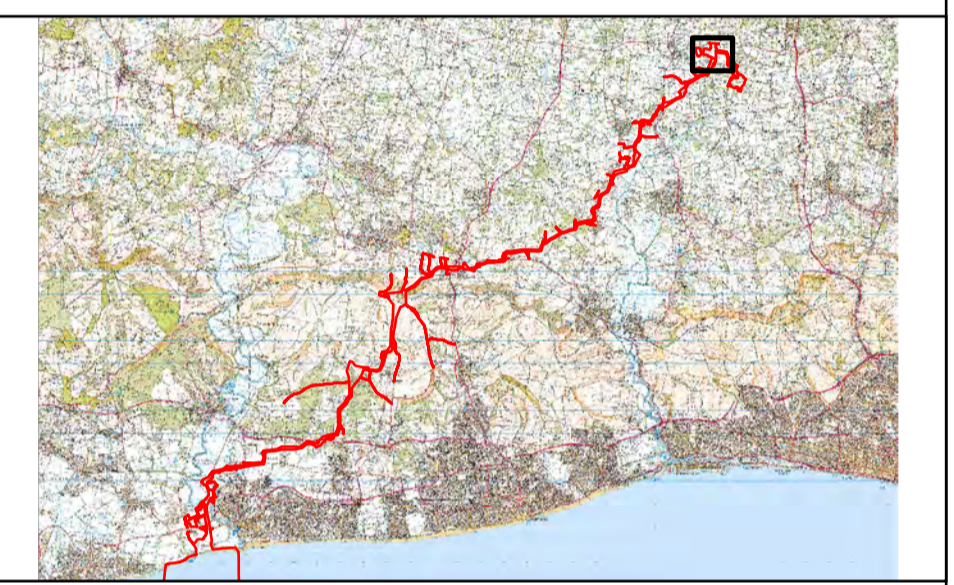
Project Title:
RAMPION 2 OFFSHORE WIND FARM

Drawing Title:
**LAND PLANS
REGULATION 5(2)(i) OF THE INFRASTRUCTURE
PLANNING (APPLICATIONS: PRESCRIBED
FORMS AND PROCEDURE) REGULATIONS 2009
SHEET 33**

Legend

- Limits of Land to be Acquired or Used
- Acquisition of Rights by the Creation of New Rights or the Imposition of Restrictive Covenants
- Land to be Used Temporarily
- Land to be Acquired
- Land not subject to Powers of Compulsory Acquisition or Temporary Use
- Land Outside of Land to be Acquired or Used

The Legend is identical on all sheets of the Land Plans and therefore not all items specified in the Legend are found on each sheet



First Revision	RL	AP	17/07/23	01
Revision Details	By	Check	Date	Suffix

Purpose of issue
DCO APPLICATION

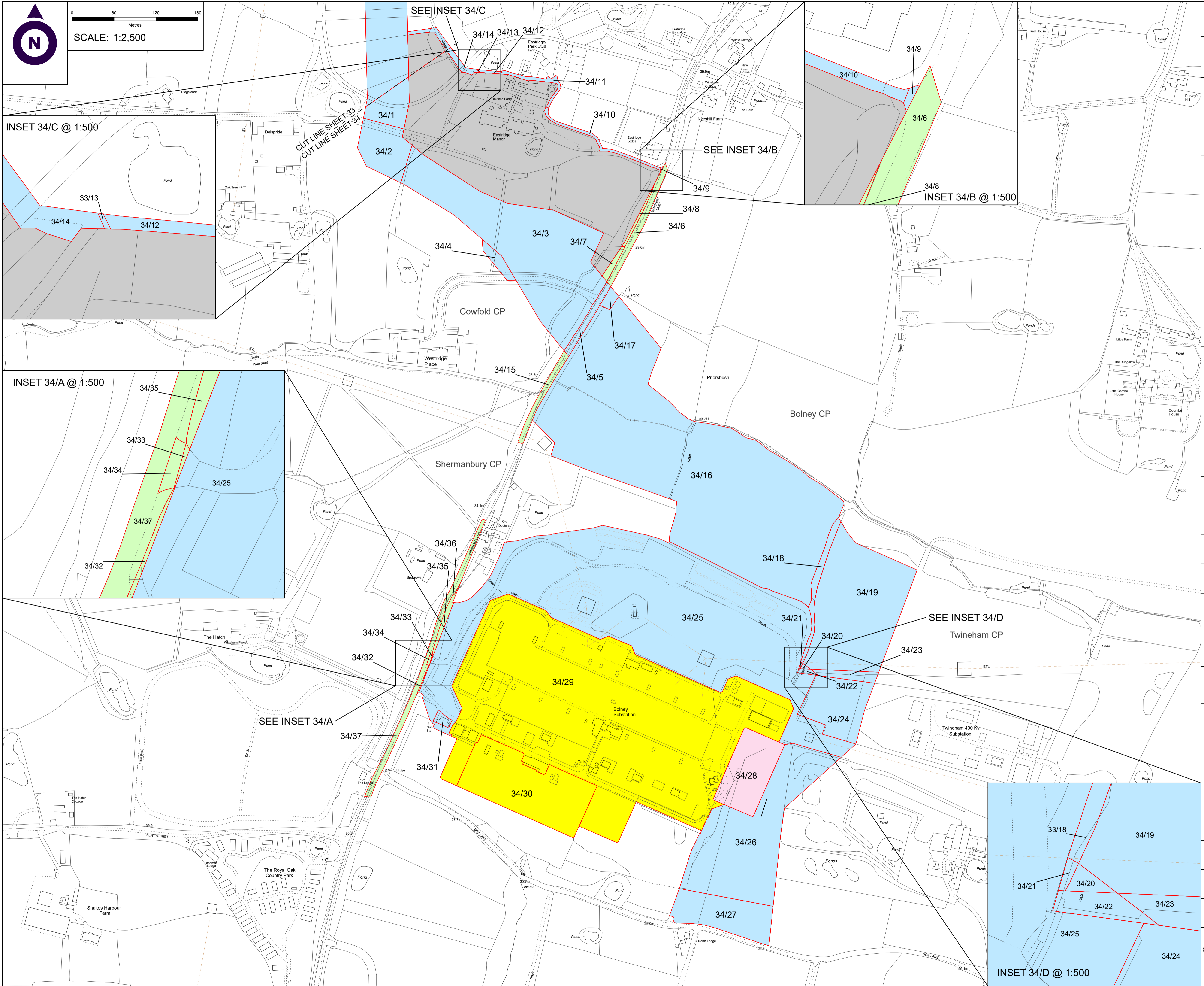
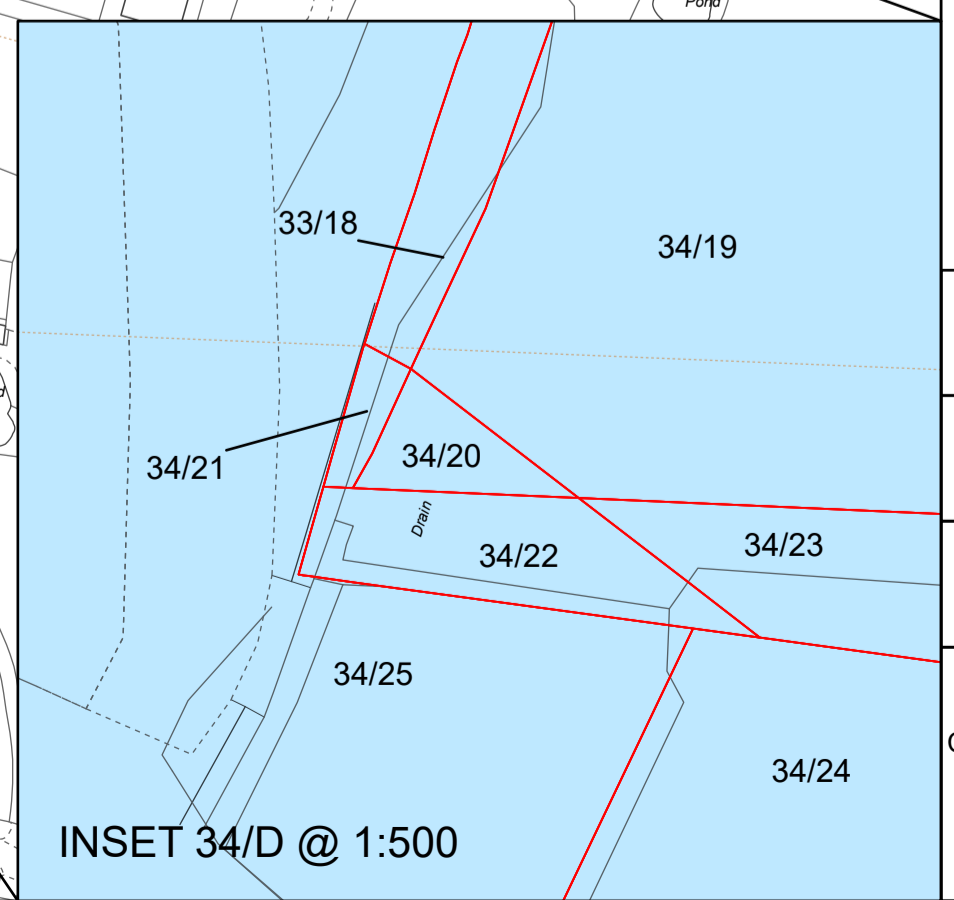
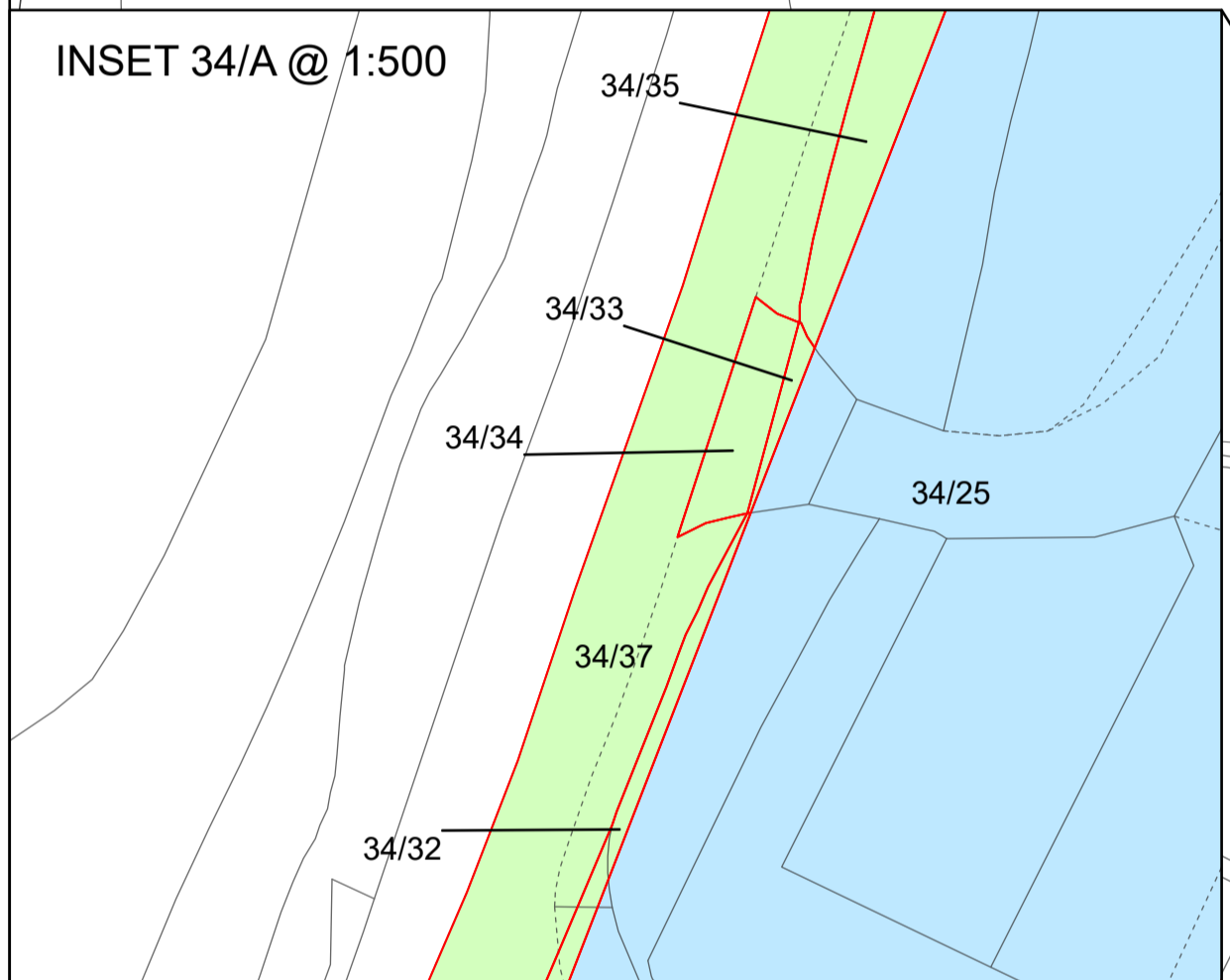
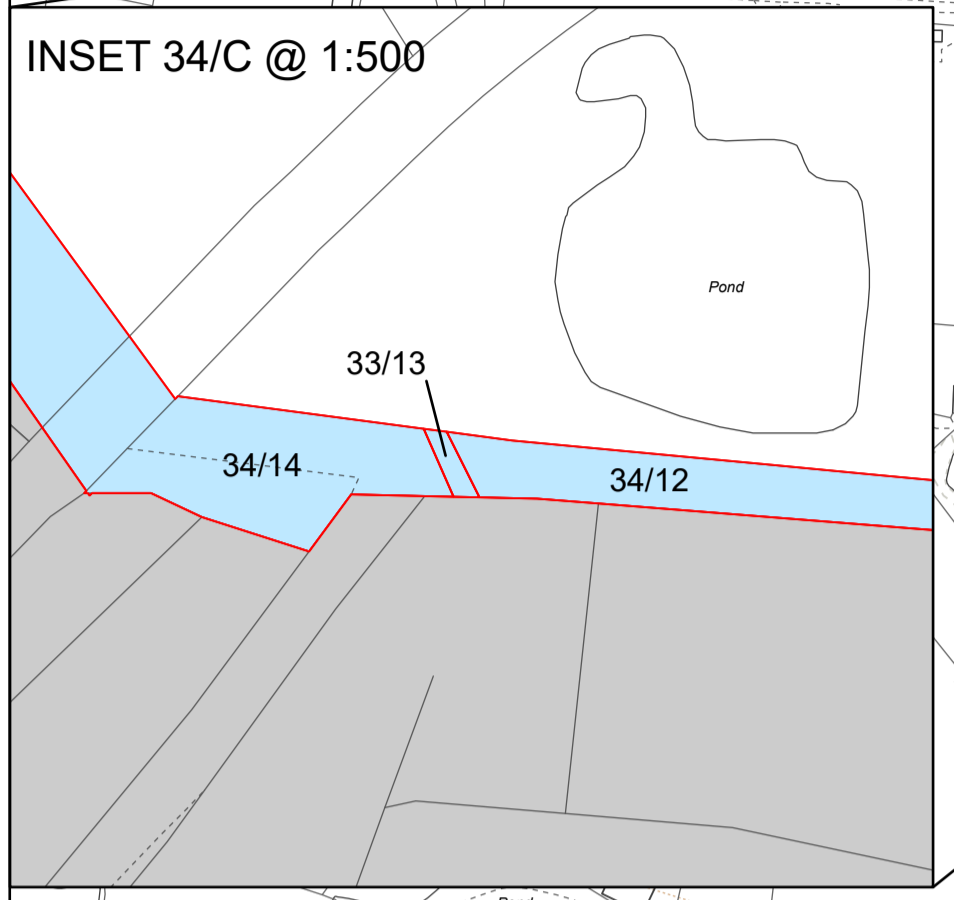
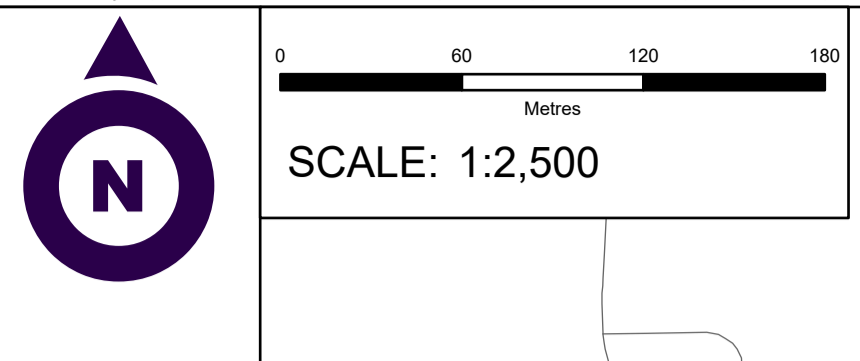
Development Consent Order Number:
EN010117

Application Document Number:
2.1.2

NOTES
1. ALL DIMENSIONS ARE IN METRES UNLESS STATED OTHERWISE.
2. THIS DRAWING IS TO BE READ IN CONJUNCTION WITH ALL OTHER PLANS AND DOCUMENTATION, IN PARTICULAR THE WORKS PLANS 2.1.2, THE BOOK OF REFERENCE 4.3, THE DCO 3.1, AND THE STATEMENT OF REASONS 4.1.

Designed RL	Drawn RL	Checked AP	Date 18/07/2023
Internal Project Number: J0039831-23-05		Suitability DCO SUBMISSION	
Scale @ A1 1:2,500		Zone WHOLE SITE	

THIS DOCUMENT HAS BEEN PREPARED PURSUANT TO AND SUBJECT TO THE TERMS OF CARTER JONAS' APPOINTMENT BY ITS CLIENT. CARTER JONAS ACCEPTS NO LIABILITY FOR ANY USE OF THIS DOCUMENT OTHER THAN BY ITS ORIGINAL CLIENT OR FOLLOWING CARTER JONAS' EXPRESS AGREEMENT TO SUCH USE, AND ONLY FOR THE PURPOSES FOR WHICH IT WAS PREPARED AND PROVIDED



Applicant
RAMPTION EXTENSION DEVELOPMENT LIMITED

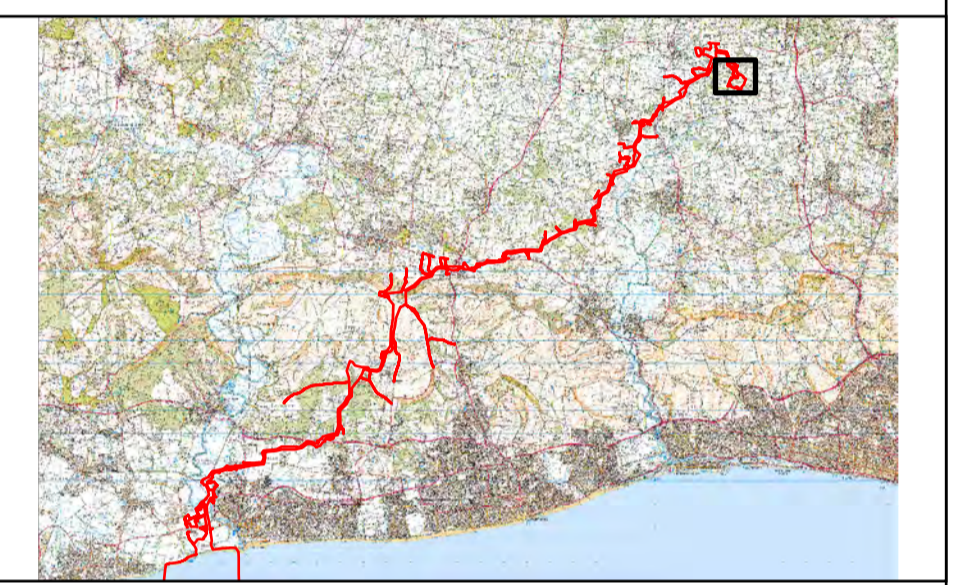
Project Title:
RAMPTION 2 OFFSHORE WIND FARM

Drawing Title:
**LAND PLANS
REGULATION 5(2)(i) OF THE INFRASTRUCTURE
PLANNING (APPLICATIONS: PRESCRIBED
FORMS AND PROCEDURE) REGULATIONS 2009
SHEET 34**

Legend

- Limits of Land to be Acquired or Used
- Acquisition of Rights by the Creation of New Rights or the Imposition of Restrictive Covenants
- Land to be Used Temporarily
- Land to be Acquired
- Land not subject to Powers of Compulsory Acquisition or Temporary Use
- Land Outside of Land to be Acquired or Used

The Legend is identical on all sheets of the Land Plans and therefore not all items specified in the Legend are found on each sheet



First Revision	RL	17/07/23	01
Revision Details	By	Date	Suffix
	Check		

Purpose of issue
DCO APPLICATION

Development Consent Order Number:
EN010117

Application Document Number:
2.1.2

NOTES
1. ALL DIMENSIONS ARE IN METRES UNLESS STATED OTHERWISE.
2. THIS DRAWING IS TO BE READ IN CONJUNCTION WITH ALL OTHER PLANS AND DOCUMENTATION, IN PARTICULAR THE WORKS PLANS 2.2.2, THE BOOK OF REFERENCE 4.3, THE DCO 3.1, AND THE STATEMENT OF REASONS 4.1.

Designed RL	Drawn RL	Checked AP	Date 26/07/2023
Internal Project Number: J0039831-23-05		Suitability DCO SUBMISSION	
Scale @ A1 1:2,500		Zone WHOLE SITE	

THIS DOCUMENT HAS BEEN PREPARED PURSUANT TO AND SUBJECT TO THE TERMS OF CARTER JONAS' APPOINTMENT BY ITS CLIENT. CARTER JONAS ACCEPTS NO LIABILITY FOR ANY USE OF THIS DOCUMENT OTHER THAN BY ITS ORIGINAL CLIENT OR FOLLOWING CARTER JONAS' EXPRESS AGREEMENT TO SUCH USE, AND ONLY FOR THE PURPOSES FOR WHICH IT WAS PREPARED AND PROVIDED